



The Sizewell C Project

2.8 Ch Two Village Bypass Plans Not for Approval

July 2021

Planning Act 2008
Infrastructure Planning (Applications: Prescribed Forms and Procedure) Regulations 2009

Revision: 4.0

Applicable Regulation: Regulation 5(2)(o)

PINS Reference Number: EN010012

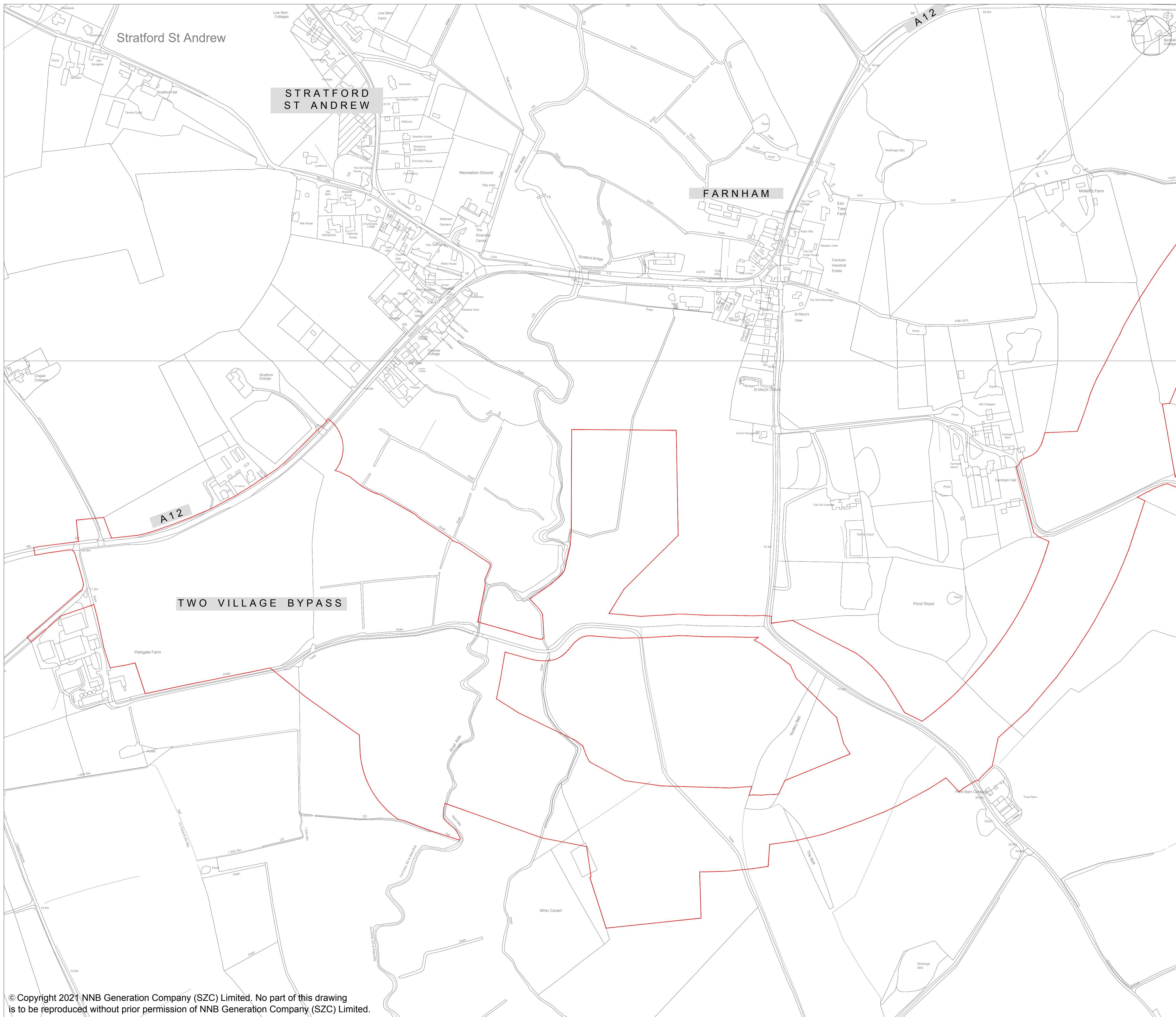


Two Village Bypass Plans – Not For Approval

Drawing Number	Revision	Drawing Title	Scale	Sheet Size
SZC-SZ0100-XX-DRW-100092	03	Existing Site Plan - Sheet 1 of 2	1:2500	A1
SZC-SZ0100-XX-DRW-100093	03	Existing Site Plan - Sheet 2 of 2	1:2500	A1
SZC-SZ0204-XX-000-DRW-100443	03	Two Village Bypass Cross Sections	1:250	A1
SZC-SZ0204-XX-000-DRW-100291	01	Foxburrow Wood Footbridge Key Plan For Cross Sections	1:150	A1
SZC-SZ0204-XX-000-DRW-100292	01	Foxburrow Wood Footbridge Proposed Cross Sections	1:25 1:50	A1
SZC-SZ0204-XX-000-DRW-100294	01	River Alde Overbridge Key Plan For Cross Sections	1:200	A1
SZC-SZ0204-XX-000-DRW-100295	01	River Alde Overbridge Proposed Cross Sections	1:50 1:100	A1
SZC-SZ0204-XX-000-DRW-100453	03	Two Village Bypass Existing Utilities Plan Key Plan	1:5000	A1
SZC-SZ0204-XX-000-DRW-100454	03	Two Village Bypass Existing Utilities Plan Sheet 1 of 4	1:1250	A1
SZC-SZ0204-XX-000-DRW-100455	03	Two Village Bypass Existing Utilities Plan Sheet 2 of 4	1:1250	A1
SZC-SZ0204-XX-000-DRW-100456	03	Two Village Bypass Existing Utilities Plan Sheet 3 of 4	1:1250	A1
SZC-SZ0204-XX-000-DRW-100523	03	Two Village Bypass Existing Utilities Plan Sheet 4 of 4	1:1250	A1
SZC-SZ0204-XX-000-DRW-100444	03	Two Village Bypass Proposed Drainage Plan Sheet 1 of 2	1:2500	A1
SZC-SZ0204-XX-000-DRW-100445	03	Two Village Bypass Proposed Drainage Plan Sheet 2 of 2	1:2500	A1
SZC-SZ0204-XX-000-DRW-100447	03	Two Village Bypass A12/A1094 Western Roundabout Proposed Street Lighting Plan	1:500	A1
SZC-SZ0204-XX-000-DRW-100446	03	Two Village Bypass A12/A1094 Eastern Roundabout Proposed Street Lighting Plan	1:500	A1

Two Village Bypass Plans Not For Approval – Revisions Schedule

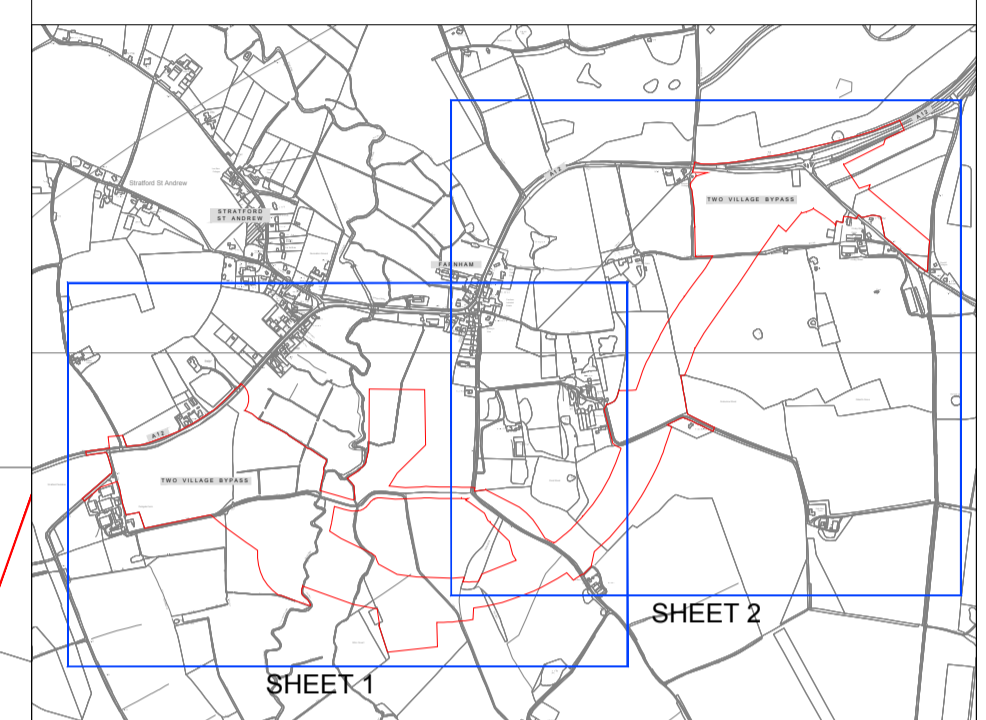
Drawing Number	Revision	Drawing Title	Amendments
SZC-SZ0100-XX-DRW-100092	03	Existing Site Plan - Sheet 1 of 2	Reflect changes to Order Limits.
SZC-SZ0100-XX-DRW-100093	03	Existing Site Plan - Sheet 2 of 2	Reflect changes to Order Limits.
SZC-SZ0204-XX-000-DRW-100443	03	Two Village Bypass Cross Sections	Reflect changes to Order Limits.
SZC-SZ0204-XX-000-DRW-100291	01	Foxburrow Wood Footbridge Key Plan For Cross Sections	No updates made.
SZC-SZ0204-XX-000-DRW-100292	01	Foxburrow Wood Footbridge Proposed Cross Sections	No updates made.
SZC-SZ0204-XX-000-DRW-100294	01	River Alde Overbridge Key Plan For Cross Sections	No updates made.
SZC-SZ0204-XX-000-DRW-100295	01	River Alde Overbridge Proposed Cross Sections	No updates made.
SZC-SZ0204-XX-000-DRW-100453	03	Two Village Bypass Existing Utilities Plan Key Plan	Reflect changes to Order Limits.
SZC-SZ0204-XX-000-DRW-100454	03	Two Village Bypass Existing Utilities Plan Sheet 1 of 4	Reflect changes to Order Limits.
SZC-SZ0204-XX-000-DRW-100455	03	Two Village Bypass Existing Utilities Plan Sheet 2 of 4	Reflect changes to Order Limits, proposed design of accommodation track.
SZC-SZ0204-XX-000-DRW-100456	03	Two Village Bypass Existing Utilities Plan Sheet 3 of 4	Reflect changes to Order Limits.
SZC-SZ0204-XX-000-DRW-100523	03	Two Village Bypass Existing Utilities Plan Sheet 4 of 4	Reflect changes to Order Limits, proposed NMU at A12/A1094 roundabout.
SZC-SZ0204-XX-000-DRW-100444	03	Two Village Bypass Proposed Drainage Plan Sheet 1 of 2	Reflect changes to Order Limits, design of culverts, accommodation track.
SZC-SZ0204-XX-000-DRW-100445	03	Two Village Bypass Proposed Drainage Plan Sheet 2 of 2	Reflect changes to Order Limits, proposed NMU at A12/A1094 roundabout.
SZC-SZ0204-XX-000-DRW-100447	03	Two Village Bypass A12/A1094 Western Roundabout Proposed Street Lighting Plan	No updates made.
SZC-SZ0204-XX-000-DRW-100446	03	Two Village Bypass A12/A1094 Eastern Roundabout Proposed Street Lighting Plan	Reflect changes of proposed NMU at A12/A1094 roundabout.



NOTES:

KEY:

 DEVELOPMENT SITE BOUNDARY



KEY PLAN
(REFER TO SZC-SZ0100-XX-000-DRW-100093 FOR SHEET 2)

03	JUL 2021	SB	NP	PROPOSED CHANGES TO THE DCO APPLICATION - JULY 2021	SZC Co
02	JAN 2021	SB	NP	PROPOSED CHANGES TO THE DCO APPLICATION - JANUARY 2021	SZC Co
01	FEB 2020	SB	NP	DCO SUBMISSION	SZC Co
REVISION	DATE	DRAWN/CHECKED	REASONS FOR REVISION / COMMENTS	APPROVED	

NOT PROTECTIVELY MARKED

COPYRIGHT:
Reproduced from Ordnance Survey map with the permission of Ordnance Survey on behalf of the controller of Her Majesty's Stationery Office © Crown copyright (2021). All Rights reserved. NNB GenCo Licence: 0100060408



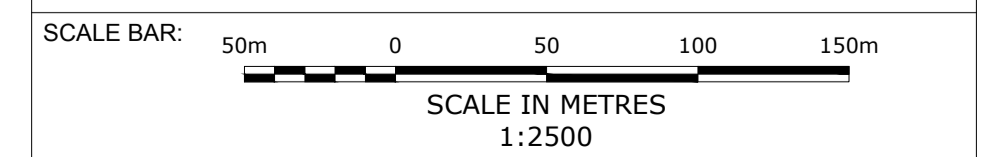
PROJECT:
SIZEWELL C

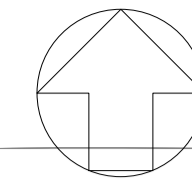
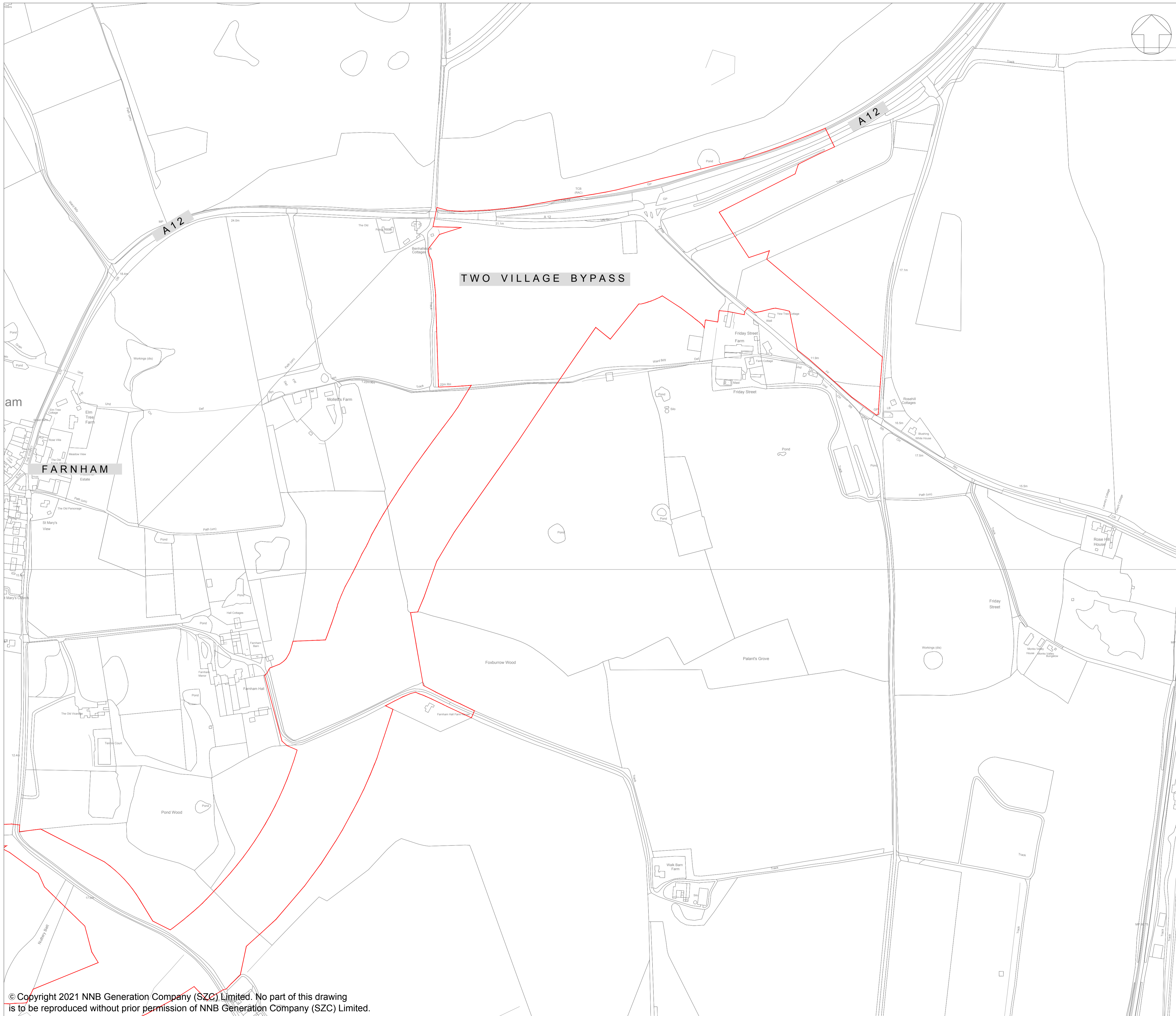
DOCUMENT:
APPLICATION DRAWING - NOT FOR APPROVAL
REGULATION 5(2)(o)

DRAWING TITLE:
TWO VILLAGE BYPASS
AT FARNHAM/STRATFORD ST ANDREW
EXISTING SITE PLAN
SHEET 1 OF 2

DRAWING NO: SZC-SZ0100-XX-000-DRW-100092 REVISION: 03

DATE: JUL 2021 DRAWN: SB SCALE: 1:2500@A1

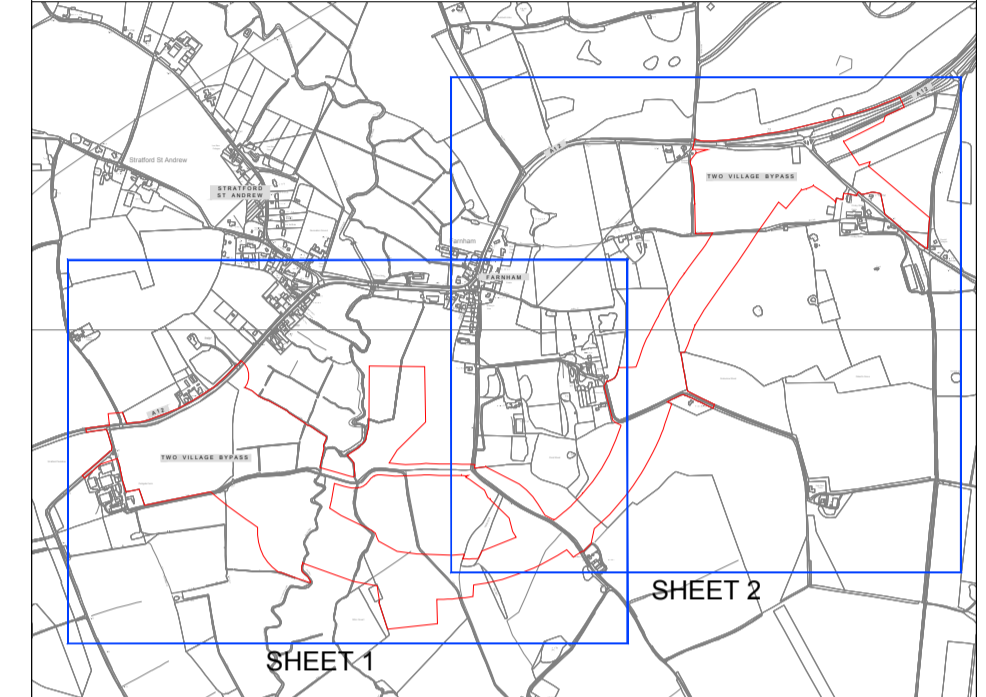




NOTES:

KEY:

— DEVELOPMENT SITE BOUNDARY



KEY PLAN
(REFER TO SZC-SZ0100-XX-000-DRW-100092 FOR SHEET 1)

REVISION	DATE	DRAWN/CHECKED	REASONS FOR REVISION / COMMENTS	APPROVED
03	JUL 2021	SB NP	PROPOSED CHANGES TO THE DCO APPLICATION - JULY 2021	SZC Co
02	JAN 2021	SB NP	PROPOSED CHANGES TO THE DCO APPLICATION - JANUARY 2021	SZC Co
01	FEB 2020	SB NP	DCO SUBMISSION	SZC Co

NOT PROTECTIVELY MARKED

COPYRIGHT:
Reproduced from Ordnance Survey map with the permission of Ordnance Survey on behalf of the controller of Her Majesty's Stationery Office © Crown copyright (2021). All Rights reserved. NNB GenCo Licence: 0100060408



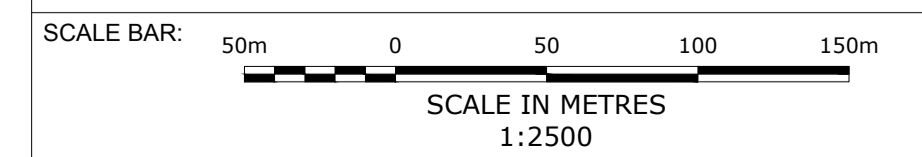
PROJECT:
SIZEWELL C

DOCUMENT:
APPLICATION DRAWING - NOT FOR APPROVAL
REGULATION 5(2)(o)

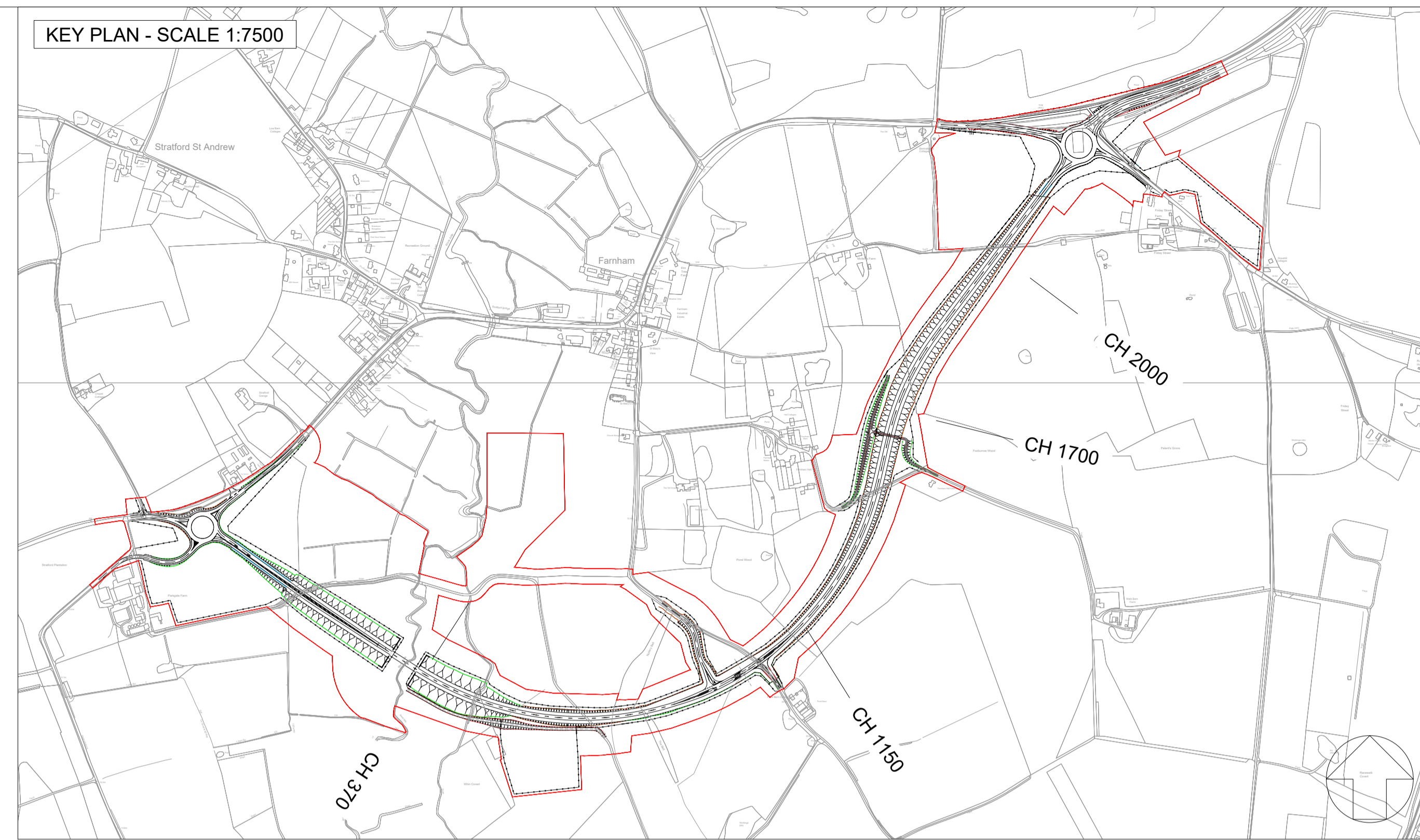
DRAWING TITLE:
TWO VILLAGE BYPASS
AT FARNHAM/STRATFORD ST ANDREW
EXISTING SITE PLAN
SHEET 2 OF 2

DRAWING NO: SZC-SZ0100-XX-000-DRW-100093 **REVISION:** 03

DATE: JUL 2021 **DRAWN:** SB **SCALE:** 1:2500@A1



KEY PLAN - SCALE 1:7500

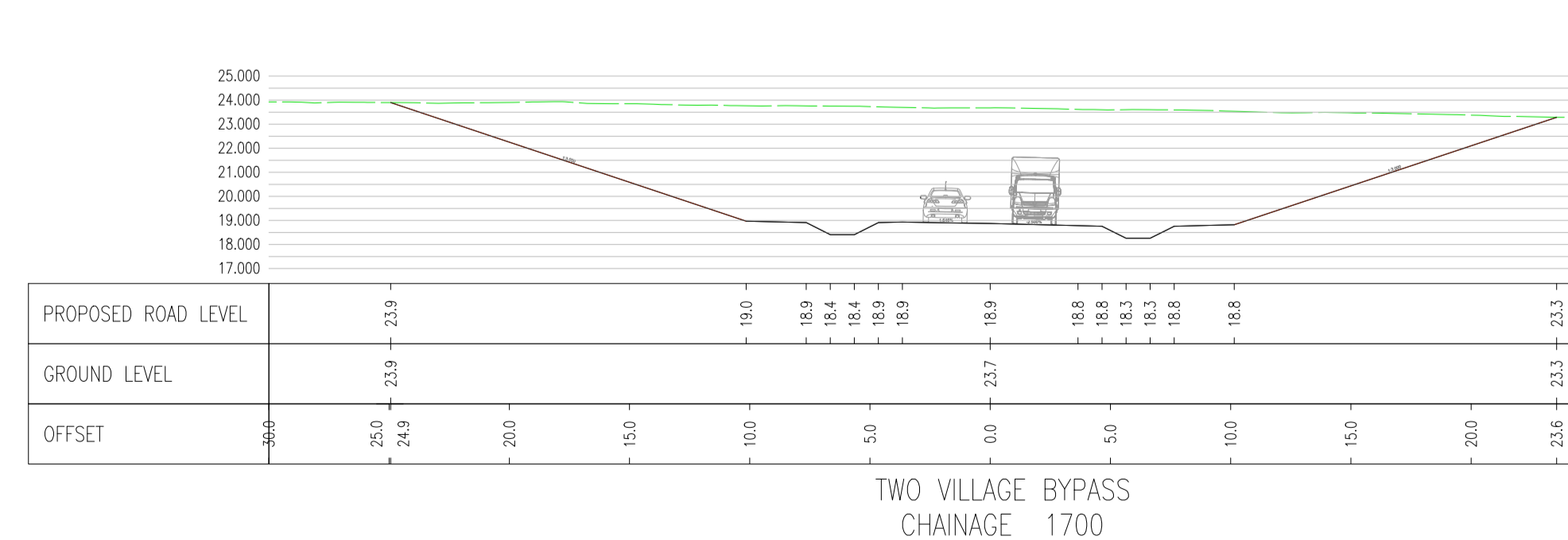
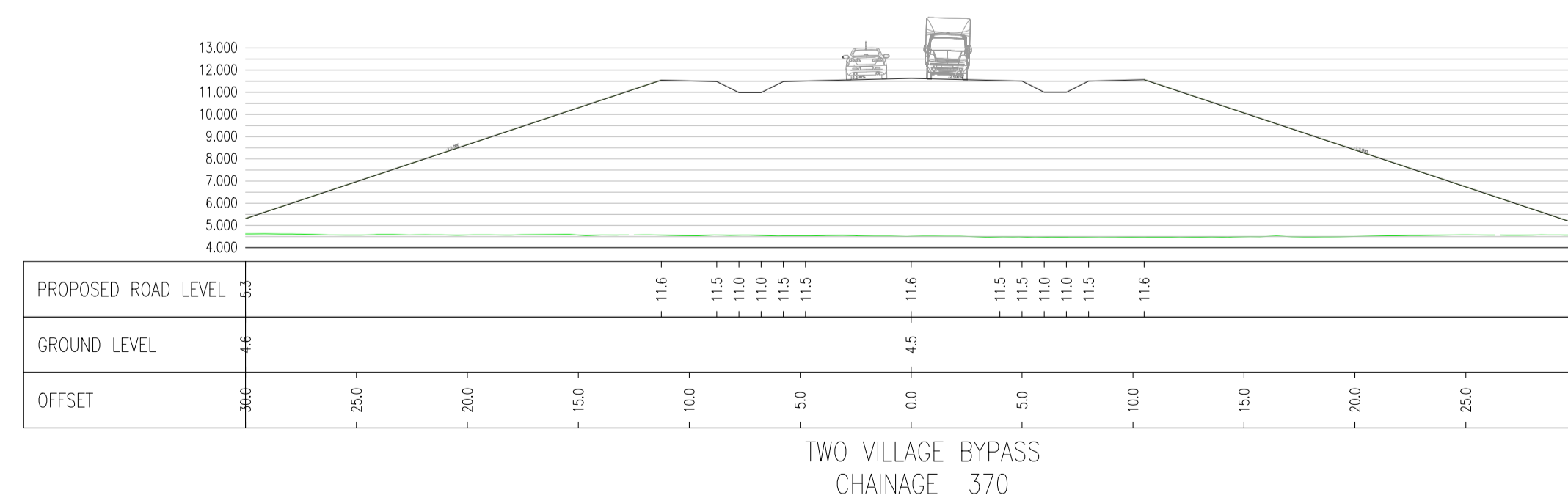




NOTES:

1. THIS DRAWING IS FOR PLANNING PURPOSES ONLY AND SHALL NOT BE USED FOR CONSTRUCTION OR ANY OTHER PURPOSE.
2. ALL DIMENSIONS ARE IN METRES UNLESS STATED OTHERWISE.
3. ALL LEVELS ARE IN METRES UNLESS STATED OTHERWISE.
4. FOR CROSS SECTION LOCATIONS REFER TO THE GENERAL ARRANGEMENT DRAWING SZC-S20204-XX-00-DRW-100443.
5. THE SCHEME DESIGN IS BASED ON ORDNANCE SURVEY MAPPING DATA. THE EXISTING GROUND TERRAIN AND PROPOSED SURFACES ARE BASED ON THE UK GOVERNMENT'S OPEN SOURCE LIDAR DIGITAL TERRAIN MAPPING DATA. ALL POSITIONS AND LEVELS ARE TO BE REVIEWED FOLLOWING COMPLETION OF A DETAILED SITE TOPOGRAPHICAL SURVEY.
6. ALL PROPOSED ROAD WORKS ARE TO BE IN ACCORDANCE WITH THE DESIGN MANUAL FOR ROADS AND BRIDGES (DMRB) OR AS AGREED WITH THE LOCAL HIGHWAY AUTHORITY.
7. NEW SIGNS AND ROAD MARKINGS WILL BE BASED ON TSRGD 2016 OR AS AGREED WITH THE LOCAL HIGHWAY AUTHORITY.
8. ALL EARTHWORKS BATTER SLOPES ARE SHOWN AT A GRADIENT OF 1 IN 3.
9. ROAD ALIGNMENT GEOMETRY HAS BEEN DESIGNED IN ACCORDANCE WITH DMRB TD 9/93.
10. ROUNDABOUT GEOMETRY DESIGNED IN ACCORDANCE WITH DMRB CD 116.

PLAN KEY:

- DEVELOPMENT SITE BOUNDARY
- - - EXISTING GROUND LEVEL
- PROPOSED LEVEL



REVISION	DATE	DRAWN/CHECKED	REASONS FOR REVISION / COMMENTS	APPROVED	
03	JUL 2021	EBA	MPB	PROPOSED CHANGES TO THE DCO APPLICATION - JUL 2021	SZC Co
02	JAN 2021	EBA	MPB	PROPOSED CHANGES TO THE DCO APPLICATION - JANUARY 2021	SZC Co
01	FEB 2020	MSF	ACC	DCO SUBMISSION	SZC Co

NOT PROTECTIVELY MARKED

COPYRIGHT:

Reproduced from Ordnance Survey map with the permission of Ordnance Survey on behalf of the controller of Her Majesty's Stationery Office © Crown copyright (2021). All Rights reserved. NNB GenCo Licence: 0100060408




PROJECT:
SIZEWELL C

DOCUMENT:
APPLICATION DRAWING - NOT FOR APPROVAL REGULATION 5(2)(c)

DRAWING TITLE:
TWO VILLAGE BYPASS CROSS SECTIONS

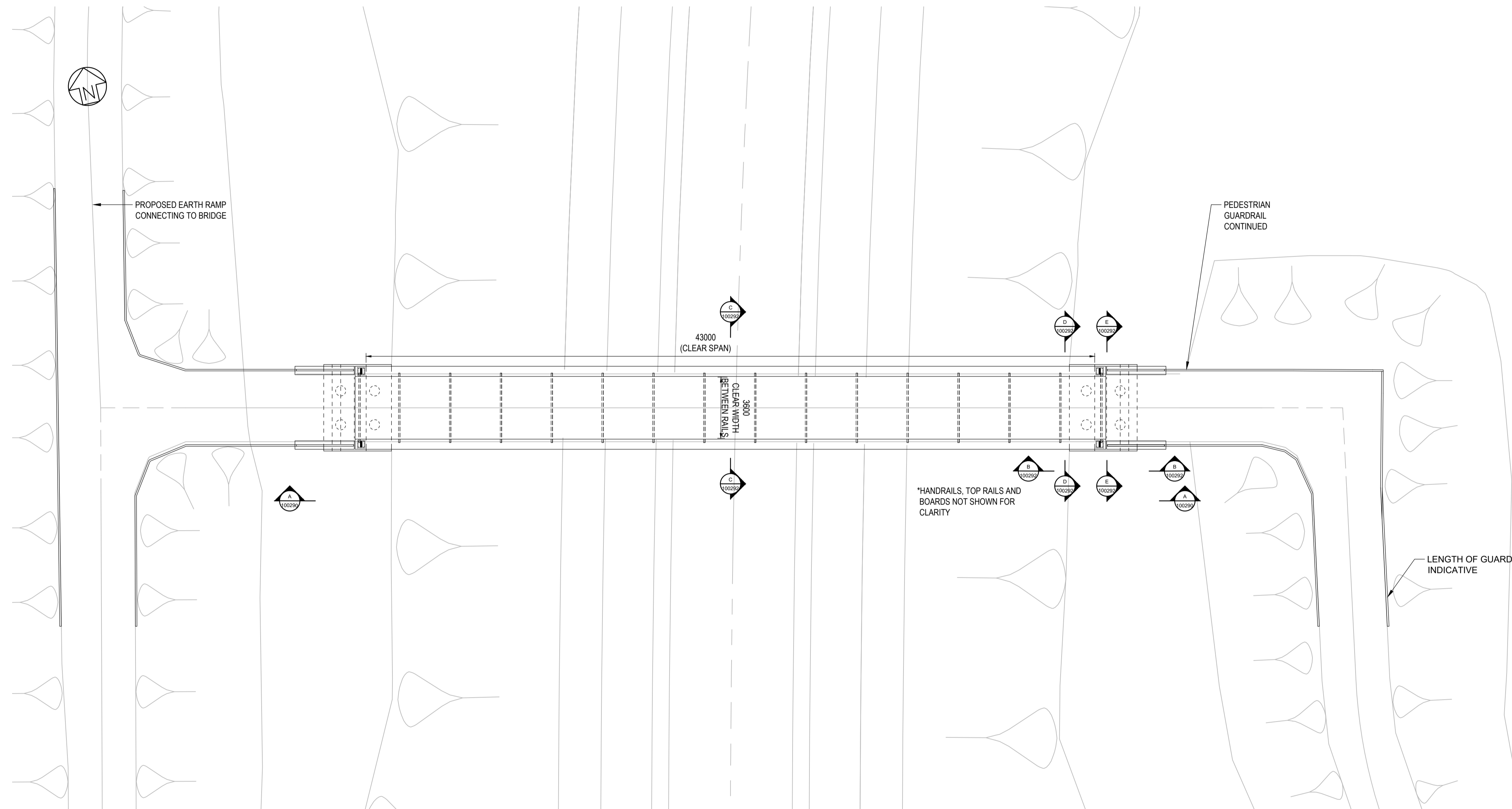
DRAWING NO: SZC-S20204-XX-000-DRW-100443 REVISION: 03

DATE: JULY 2021 DRAWN: MSF SCALE: 1:250 @ A1



NOTES:

1. ALL DIMENSIONS ARE IN MILLIMETERS, ALL LEVELS ARE IN METERS ABOVE ORDNANCE DATUM (AOD) AND ALL CHAINAGES ARE IN METERS, UNLESS OTHERWISE INDICATED.
2. THIS DRAWING IS FOR PLANNING PURPOSES ONLY AND SHALL NOT BE USED FOR CONSTRUCTION OR ANY OTHER PURPOSE.
3. THE DEVELOPMENT SHALL BE PROVIDED AS SHOWN ON DRAWINGS, UNLESS ALTERNATIVE DETAILS ARE SUBMITTED AND APPROVED PURSUANT TO REQUIREMENT.
4. FOUNDATION DESIGN IS INDICATIVE ONLY.
5. DRAWING TO BE READ IN CONJUNCTION WITH DRAWING 100290, 100292 AND OTHER SCHEME DRAWINGS.



PLAN
SCALE 1:150

01	FEB 2020	DS	JL	DDO SUBMISSION	SZC CO
REVISION	DATE	DRAWN	CHECKED	REASONS FOR REVISION / COMMENTS	APPROVED

NOT PROTECTIVELY MARKED

COPYRIGHT:

Reproduced from Ordnance Survey map with the permission of Ordnance Survey on behalf of the controller of Her Majesty's Stationery Office © Crown copyright (2019). All Rights reserved. NNB GenCo Licence: 0100060408



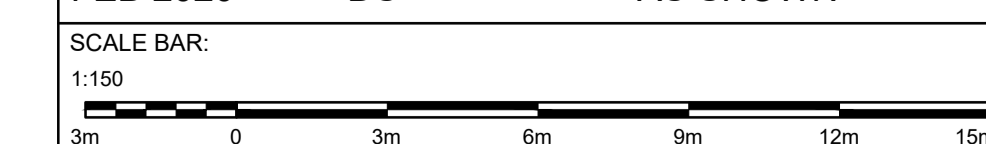
PROJECT:
SIZEWELL C

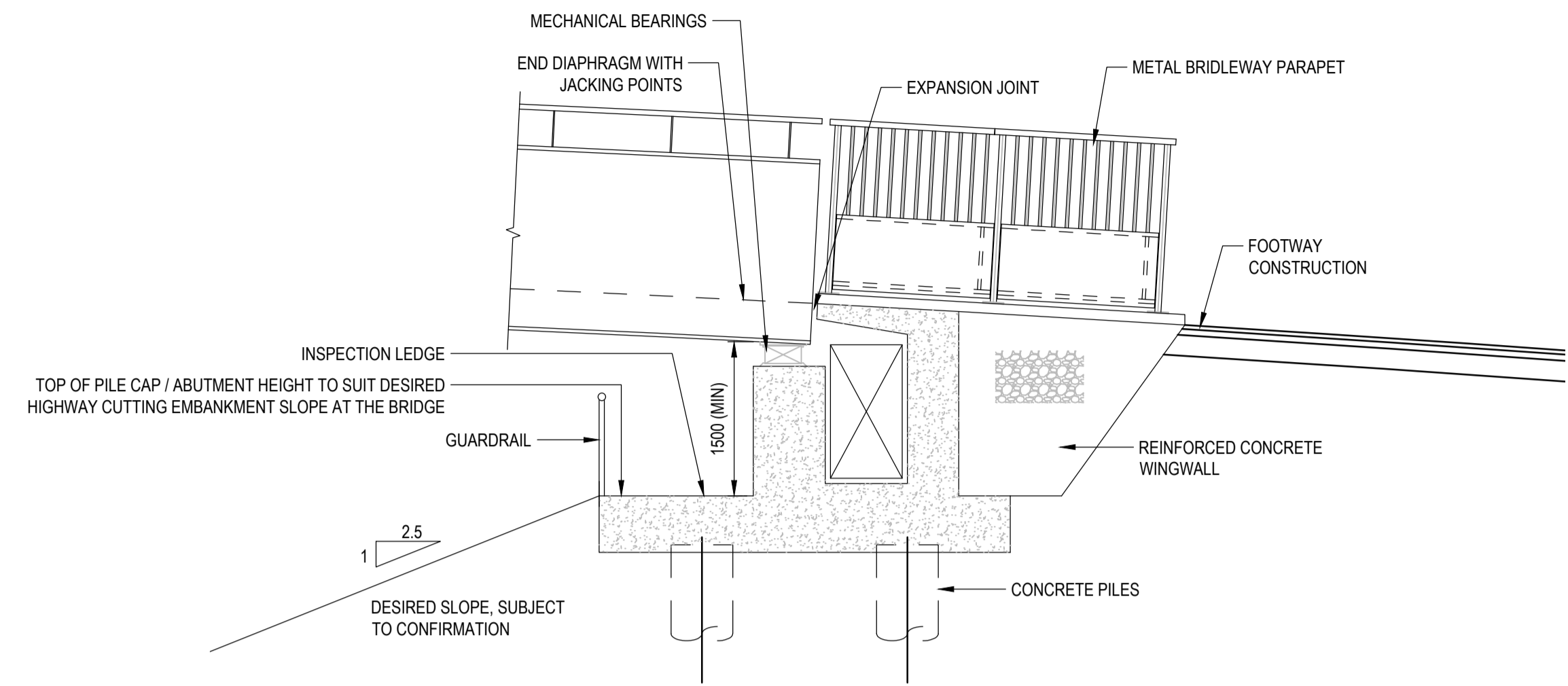
DOCUMENT:
APPLICATION DRAWING
NOT FOR APPROVAL
REGULATION 5(2)(o)

DRAWING TITLE:
FOXBURROW WOOD FOOTBRIDGE
KEY PLAN FOR CROSS SECTIONS

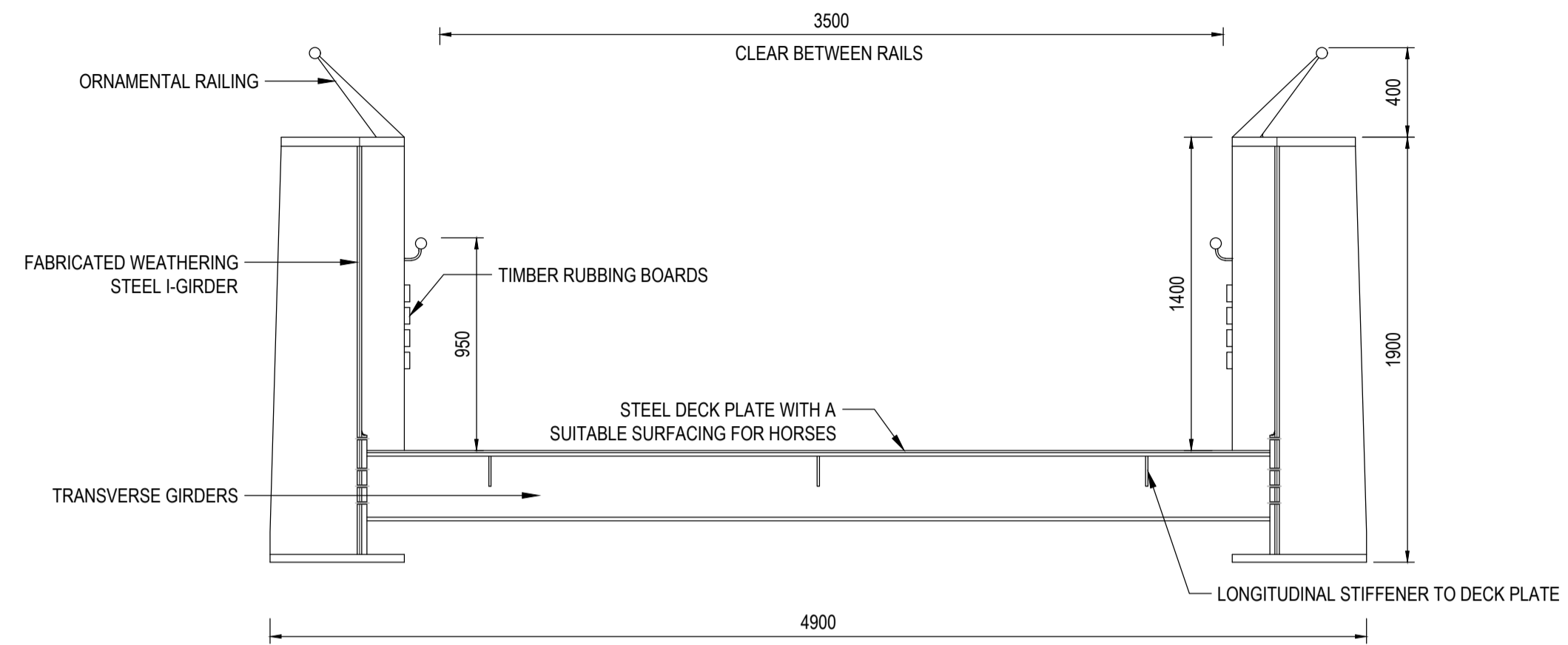
DRAWING NO: SZC-SZ0204-XX-000-DRW-100291 REVISION: 01

DATE: FEB 2020 DRAWN: DS SCALE: AS SHOWN

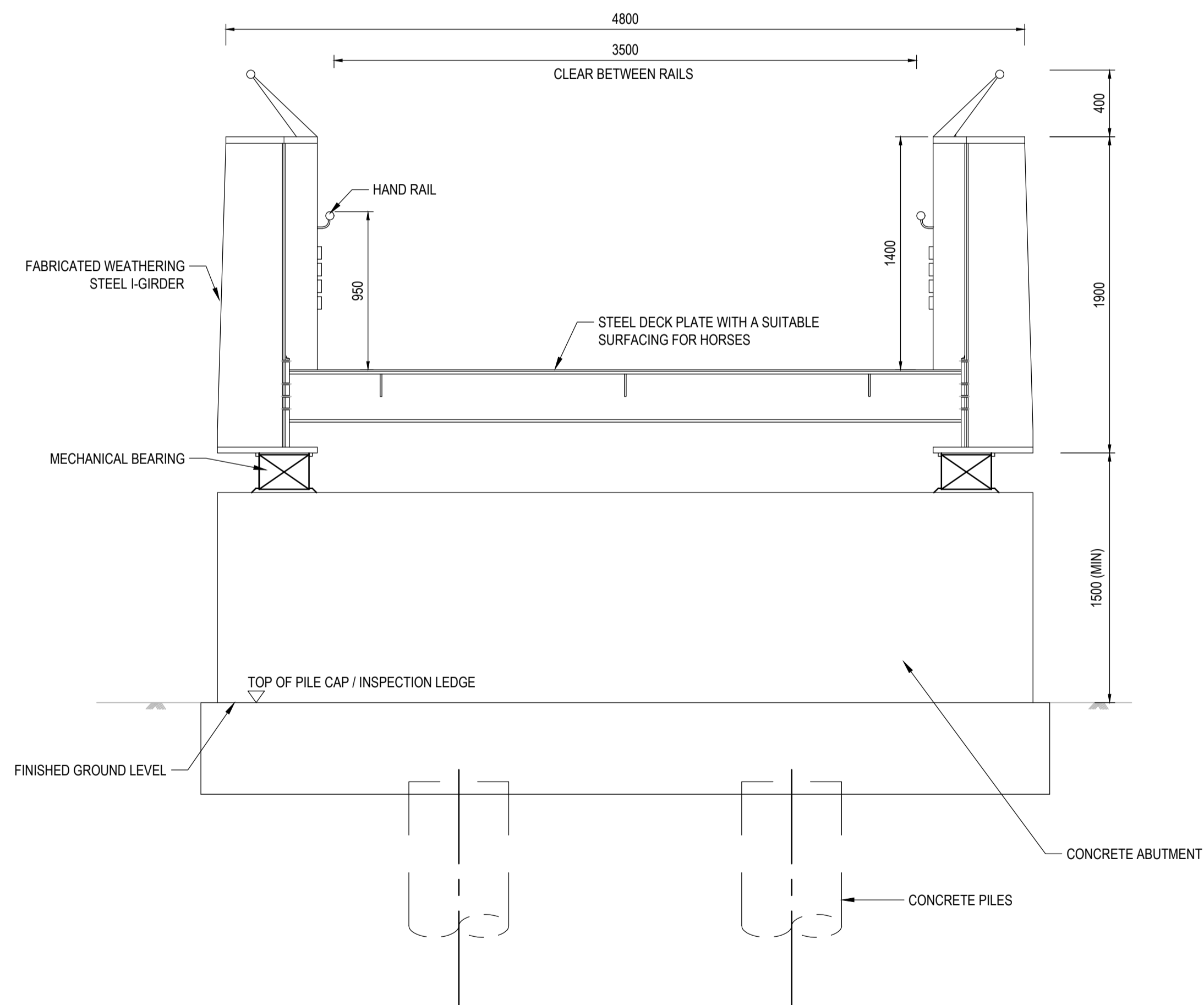




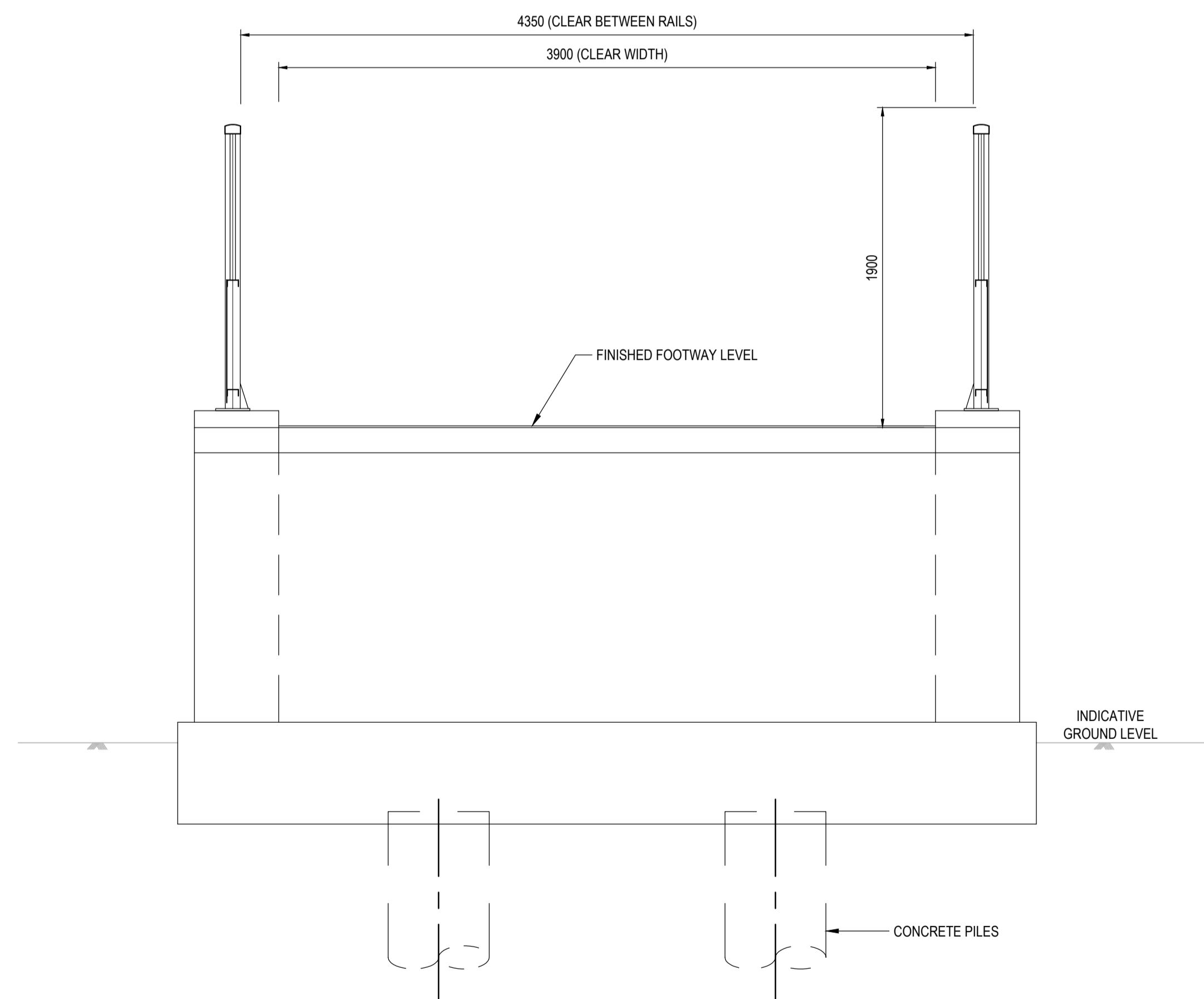
ELEVATION B-B
SCALE 1:50
(CROSS - SECTION AT ABUTMENT)



SECTION C-C
SCALE 1:25
(CROSS - SECTION AT MIDSPAN)



SECTION D-D
SCALE 1:25
(CROSS - SECTION AT ABUTMENT)



SECTION E-E
SCALE 1:25
(CROSS - SECTION AT ABUTMENT THROUGH INSPECTION GALLERY)

NOTES:

1. ALL DIMENSIONS ARE IN MILLIMETERS, ALL LEVELS ARE IN METERS ABOVE ORDNANCE DATUM (AOD) AND ALL CHAINAGES ARE IN METERS, UNLESS OTHERWISE INDICATED.
2. THIS DRAWING IS FOR PLANNING PURPOSES ONLY AND SHALL NOT BE USED FOR CONSTRUCTION OR ANY OTHER PURPOSE.
3. THE DEVELOPMENT SHALL BE PROVIDED AS SHOWN ON DRAWINGS, UNLESS ALTERNATIVE DETAILS ARE SUBMITTED AND APPROVED PURSUANT TO REQUIREMENT.
4. FOUNDATION DESIGN IS INDICATIVE ONLY.
5. DRAWING TO BE READ IN CONJUNCTION WITH DRAWING 100290, 100291 AND OTHER SCHEME DRAWINGS.

REVISION	DATE	DRAWN	CHECKED	REASONS FOR REVISION / COMMENTS	APPROVED
01	FEB 2020	DS	JL	DCO SUBMISSION	SZC CO

NOT PROTECTIVELY MARKED

COPYRIGHT:
Reproduced from Ordnance Survey map with the permission of Ordnance Survey on behalf of the controller of Her Majesty's Stationery Office © Crown copyright (2019). All Rights reserved. NNB GenCo Licence: 0100060408



PROJECT:
SIZEWELL C

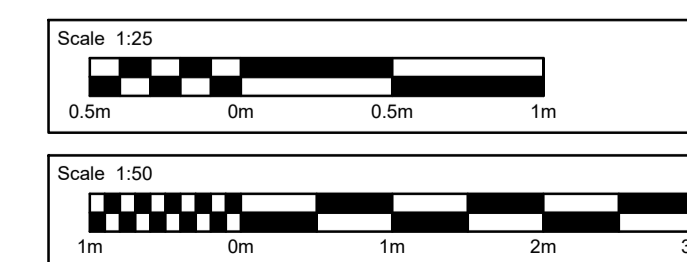
DOCUMENT:
APPLICATION DRAWING NOT FOR APPROVAL REGULATION 5(2)(o)

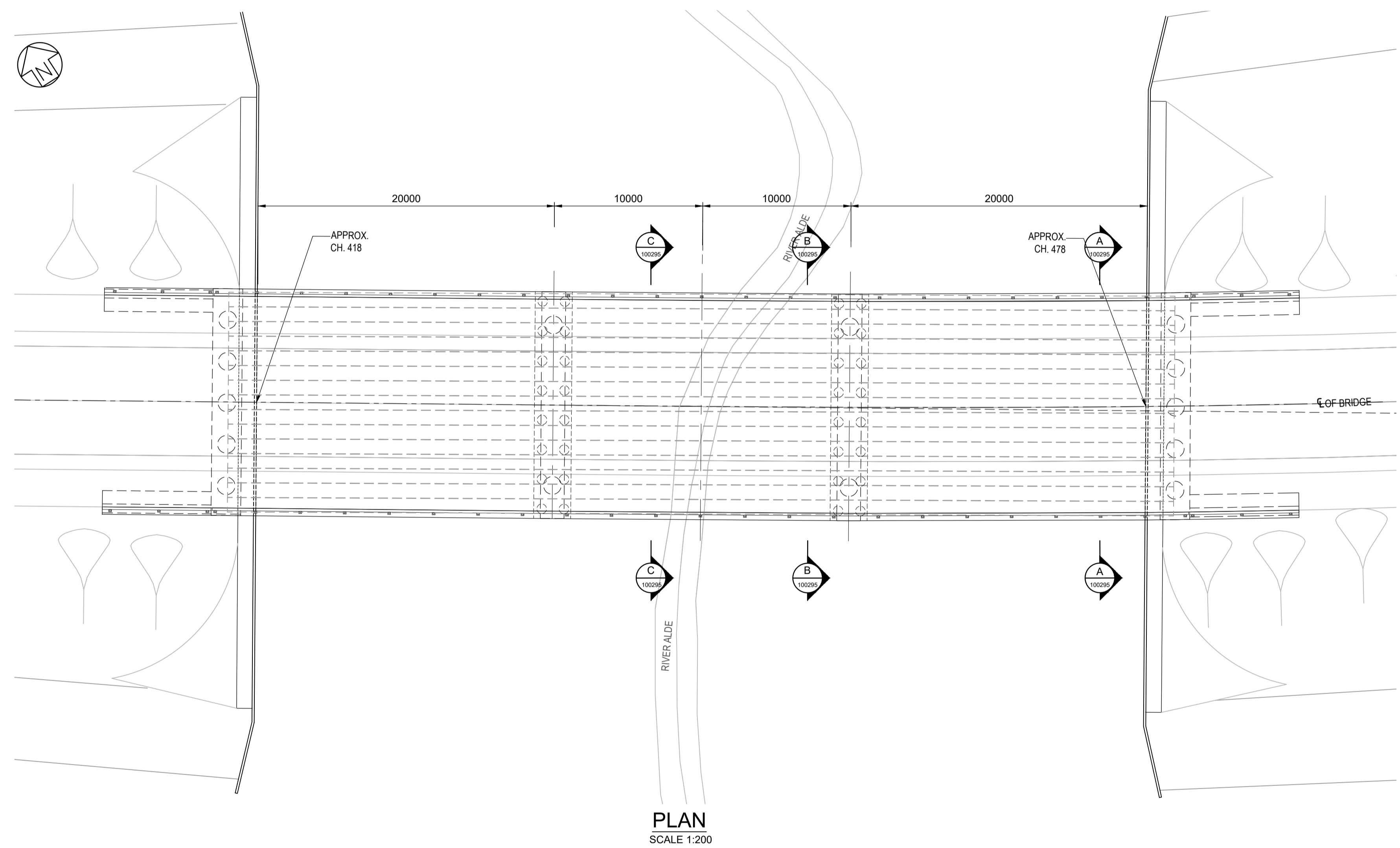
DRAWING TITLE:
FOXBURROW WOOD FOOTBRIDGE PROPOSED CROSS SECTIONS

DRAWING NO: SZC-SZ0204-XX-000-DRW-100292
REVISION: 01

DATE: FEB 2020
DRAWN: DS
SCALE: AS SHOWN

SCALE BAR:
AS SHOWN





NOTES:

1. ALL DIMENSIONS ARE IN MILLIMETERS, ALL LEVELS ARE IN METERS ABOVE ORDNANCE DATUM (AOD) AND ALL CHAINAGES ARE IN METERS, UNLESS OTHERWISE INDICATED.
2. THIS DRAWING IS FOR PLANNING PURPOSES ONLY AND SHALL NOT BE USED FOR CONSTRUCTION OR ANY OTHER PURPOSE.
3. THE DEVELOPMENT SHALL BE PROVIDED AS SHOWN ON DRAWINGS, UNLESS ALTERNATIVE DETAILS ARE SUBMITTED AND APPROVED PURSUANT TO REQUIREMENT.
4. FOUNDATION DESIGN IS INDICATIVE ONLY.
5. DRAWING TO BE READ IN CONJUNCTION WITH DRAWING 100293, 100295 AND OTHER SCHEME DRAWINGS.

01	FEB 2020	KS	JL	DDO SUBMISSION	SZC CO
REVISION	DATE	DRAWN	CHECKED	REASONS FOR REVISION / COMMENTS	APPROVED

NOT PROTECTIVELY MARKED

COPYRIGHT:
 Reproduced from Ordnance Survey map with the permission of Ordnance Survey on behalf of the controller of Her Majesty's Stationary Office © Crown copyright (2019). All Rights reserved. NNB GenCo Licence: 0100060408



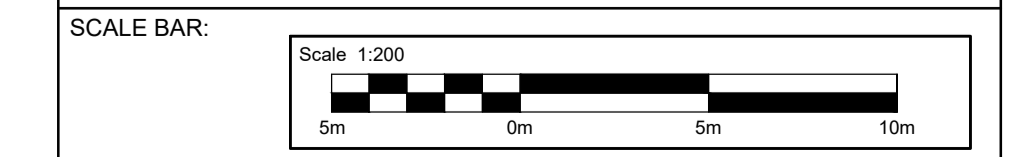
PROJECT:
 SIZEWELL C

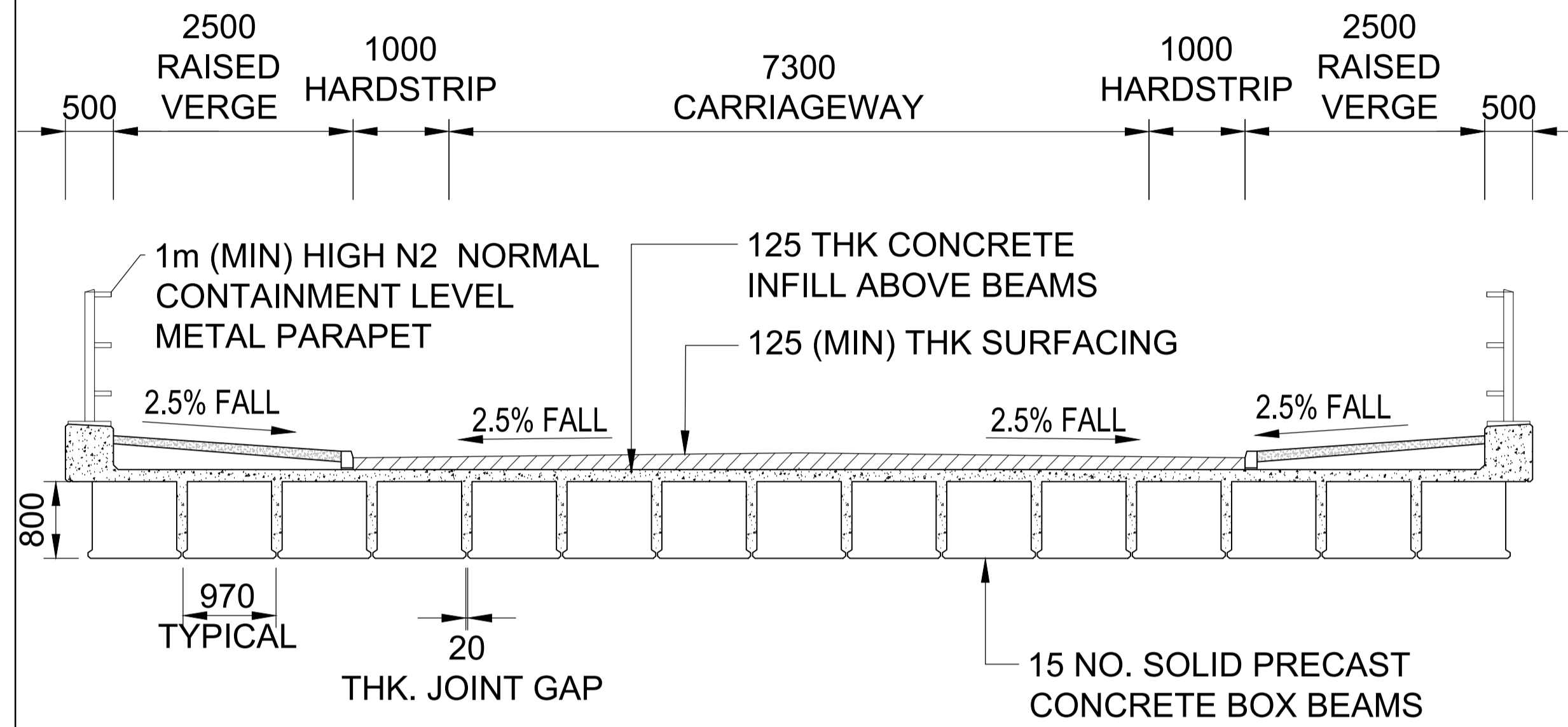
DOCUMENT:
 APPLICATION DRAWING
 NOT FOR APPROVAL
 REGULATION 5(2)(o)

DRAWING TITLE:
 RIVER ALDE OVERBRIDGE
 KEY PLAN FOR CROSS SECTIONS

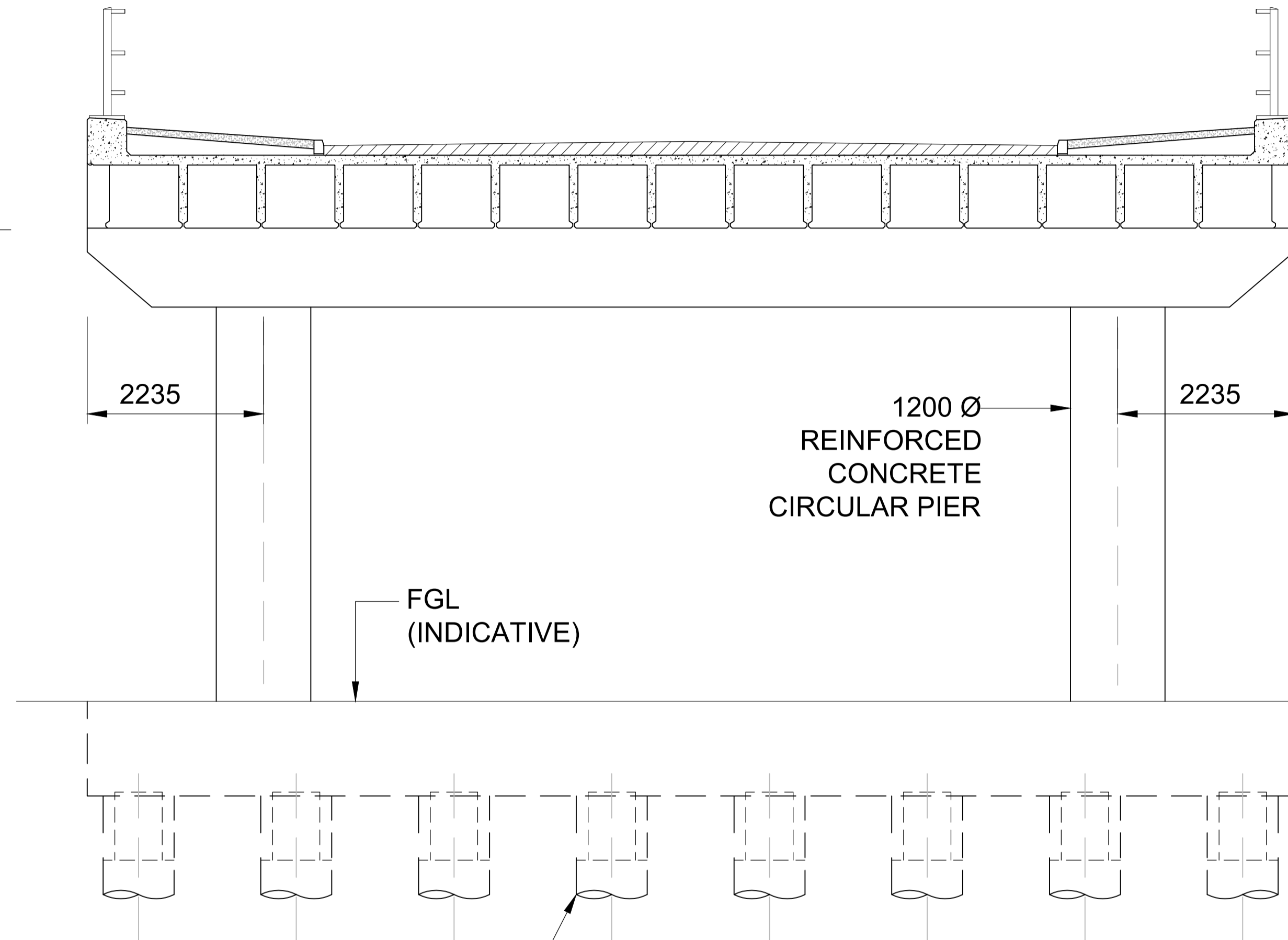
DRAWING NO: SZC-SZ0204-XX-000-DRW-100294 **REVISION:** 01

DATE: FEB 2020 **DRAWN:** KS **SCALE:** AS SHOWN

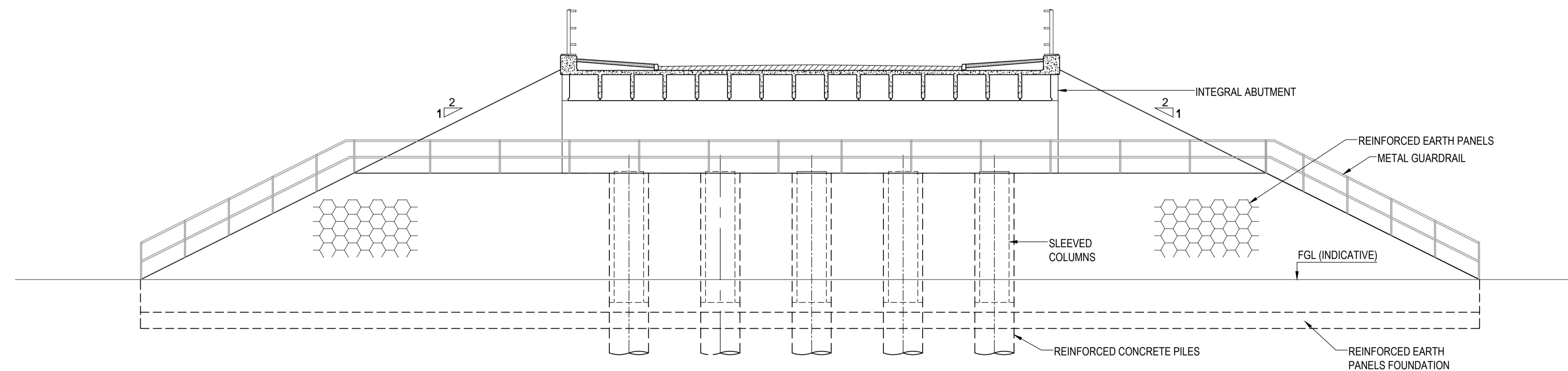




SECTION C-C (AT MIDSPAN)
SCALE 1:50



SECTION B-B (AT PIER)
SCALE 1:50



SECTION A-A (AT ABUTMENT)
SCALE 1:100

NOTES:

1. ALL DIMENSIONS ARE IN MILLIMETERS. ALL LEVELS ARE IN METERS ABOVE ORDNANCE DATUM (AOD) AND ALL CHAINAGES ARE IN METERS, UNLESS OTHERWISE INDICATED.
2. THIS DRAWING IS FOR PLANNING PURPOSES ONLY AND SHALL NOT BE USED FOR CONSTRUCTION OR ANY OTHER PURPOSE.
3. THE DEVELOPMENT SHALL BE PROVIDED AS SHOWN ON DRAWINGS, UNLESS ALTERNATIVE DETAILS ARE SUBMITTED AND APPROVED PURSUANT TO REQUIREMENT.
4. FOUNDATION DESIGN IS INDICATIVE ONLY.
5. DRAWING TO BE READ IN CONJUNCTION WITH DRAWING 100293, 100294 AND OTHER SCHEME DRAWINGS.

REVISION	DATE	DRAWN	CHECKED	DOO SUBMISSION	SZC CO
01	FEB 2020	KS	JL	DOO SUBMISSION	SZC CO

NOT PROTECTIVELY MARKED

COPYRIGHT:
Reproduced from Ordnance Survey map with the permission of Ordnance Survey on behalf of the controller of Her Majesty's Stationary Office © Crown copyright (2019). All Rights reserved. NNB GenCo Licence: 0100060408



PROJECT:
SIZEWELL C

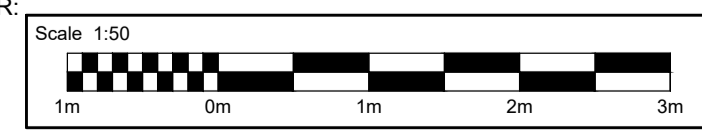
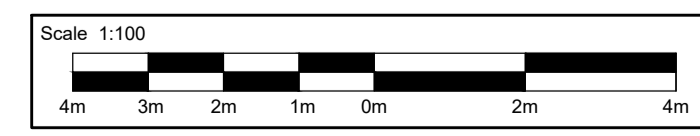
DOCUMENT:
APPLICATION DRAWING
NOT FOR APPROVAL
REGULATION 5(2)(o)

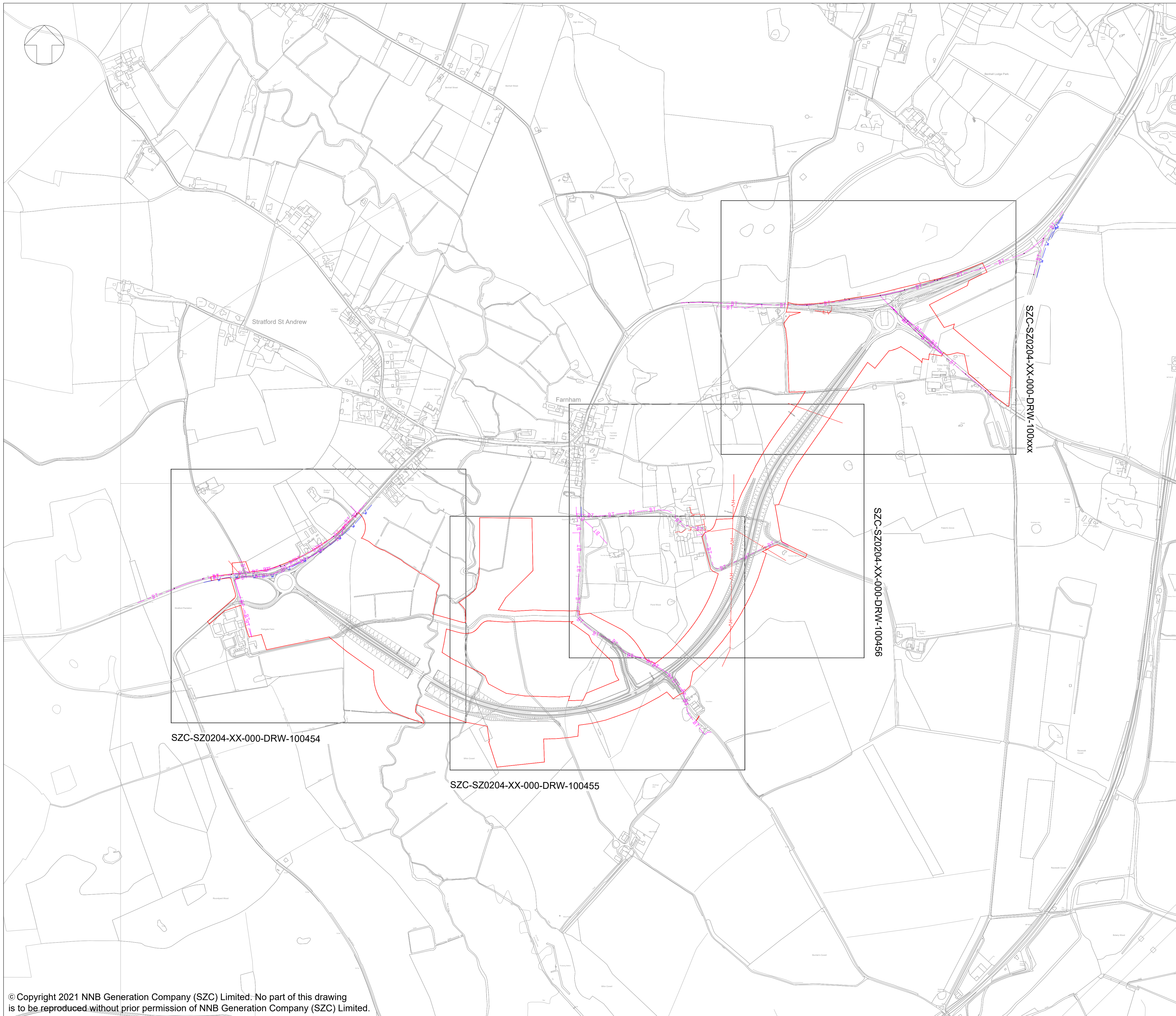
DRAWING TITLE:
RIVER ALDE OVERBRIDGE
PROPOSED CROSS SECTIONS

DRAWING NO:
SZC-SZ0204-XX-000-DRW-100295

REVISION:
01

DATE: FEB 2020
DRAWN: KS
SCALE: AS SHOWN





NOTES:

1. THE INFORMATION REGARDING THE LOCATION OF UNDERGROUND AND OVERHEAD UTILITY PLANT SHOWN ON THIS DRAWING HAS BEEN REPRODUCED FROM PLANS PROVIDED BY THE RELEVANT UTILITY COMPANY AND IS AN APPROXIMATION AND INTENDED FOR GENERAL GUIDANCE ONLY.
2. OTHER UNCHARTED SERVICES MAY BE PRESENT IN THE AREA AT VARIOUS DEPTHS AND THE ROUTE OF SERVICES MAY DEVIATE SIGNIFICANTLY FROM THE ROUTES SHOWN ON THIS DRAWING. IT SHOULD NOT BE RELIED UPON IN THE EVENT OF EXCAVATIONS OR ANY OTHER WORKS BEING UNDERTAKEN.
3. WSP IS NOT LIABLE FOR THE ACCURACY OF THE INFORMATION SHOWN AND THE CONTRACTOR WILL ULTIMATELY BE RESPONSIBLE FOR IDENTIFYING AND LOCATING SERVICES ON SITE.
4. EXISTING UTILITY INFORMATION IS SHOWN ONLY WITHIN AND IN THE VICINITY OF THE DEVELOPMENT SITE BOUNDARY FOR CLARIFICATION.

PLAN KEY

- DEVELOPMENT SITE BOUNDARY
- BT — BT TELECOM/BT OVERHEAD
- - BT - - BT TELECOM/BT UNDERGROUND
- E — ELECTRIC
- HV — HIGH VOLTAGE OVERHEAD
- - HV - - HIGH VOLTAGE UNDERGROUND
- LV — LOW VOLTAGE OVERHEAD
- - LV - - LOW VOLTAGE UNDERGROUND
- W — WATER DISTRIBUTION MAIN

KEY PLAN:



03	JUL 2021	EBA	MPB	PROPOSED CHANGES TO THE DCO APPLICATION - JULY 2021	SZC Co
02	JAN 2021	EBA	MPB	PROPOSED CHANGES TO THE DCO APPLICATION - JANUARY 2021	SZC Co
01	FEB 2020	DMD	MLH	DCO SUBMISSION	SZC Co
REVISION	DATE	DRAWN/CHECKED	REASONS FOR REVISION / COMMENTS		APPROVED

NOT PROTECTIVELY MARKED

COPYRIGHT:

Reproduced from Ordnance Survey map with the permission of Ordnance Survey on behalf of the controller of Her Majesty's Stationery Office © Crown copyright (2021). All Rights reserved. NNB GenCo Licence: 0100060408




PROJECT:
SIZEWELL C

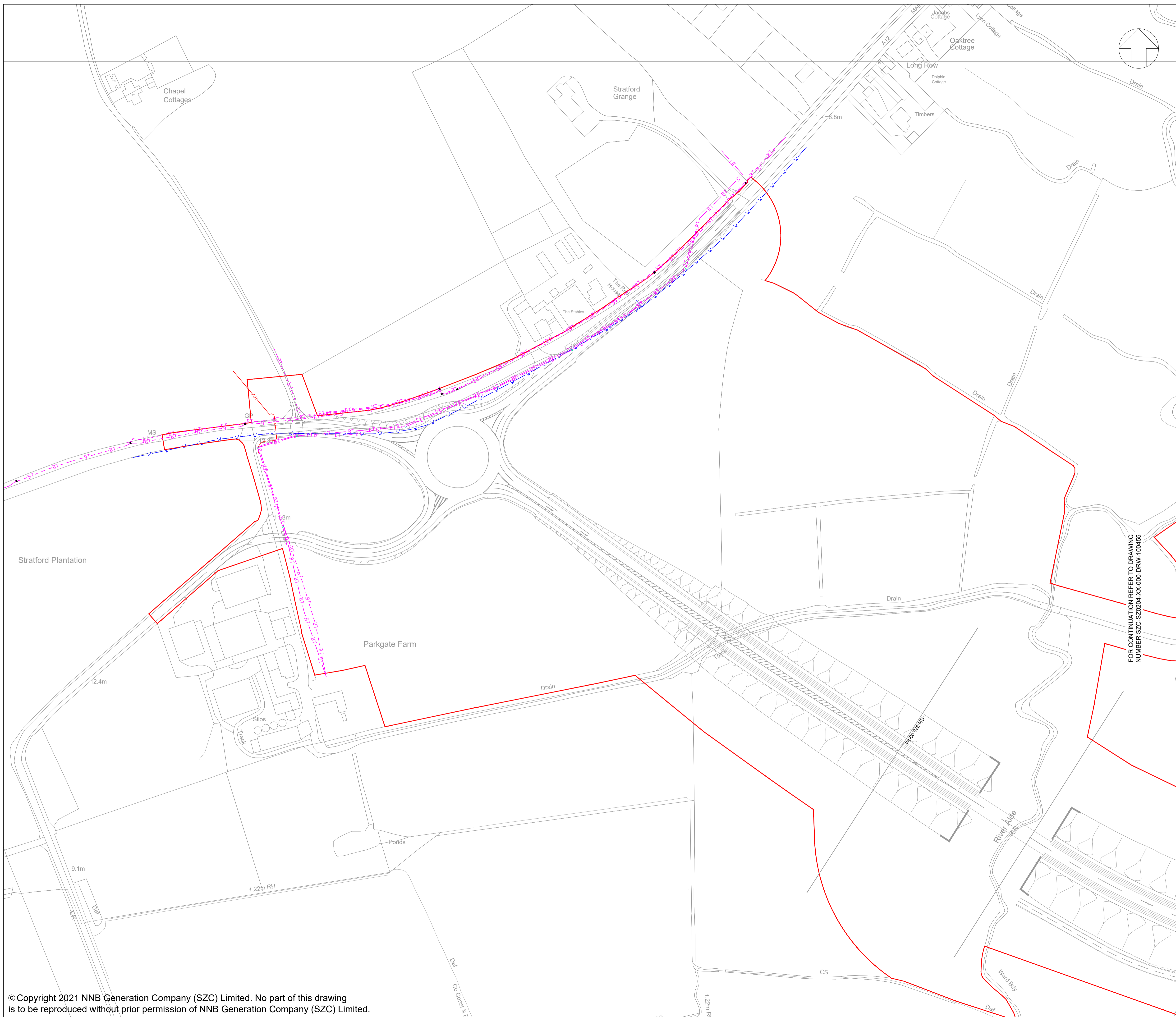
DOCUMENT:
APPLICATION DRAWING - NOT FOR APPROVAL REGULATION 5(2)(o)

DRAWING TITLE:
TWO VILLAGE BYPASS EXISTING UTILITIES PLAN KEY PLAN

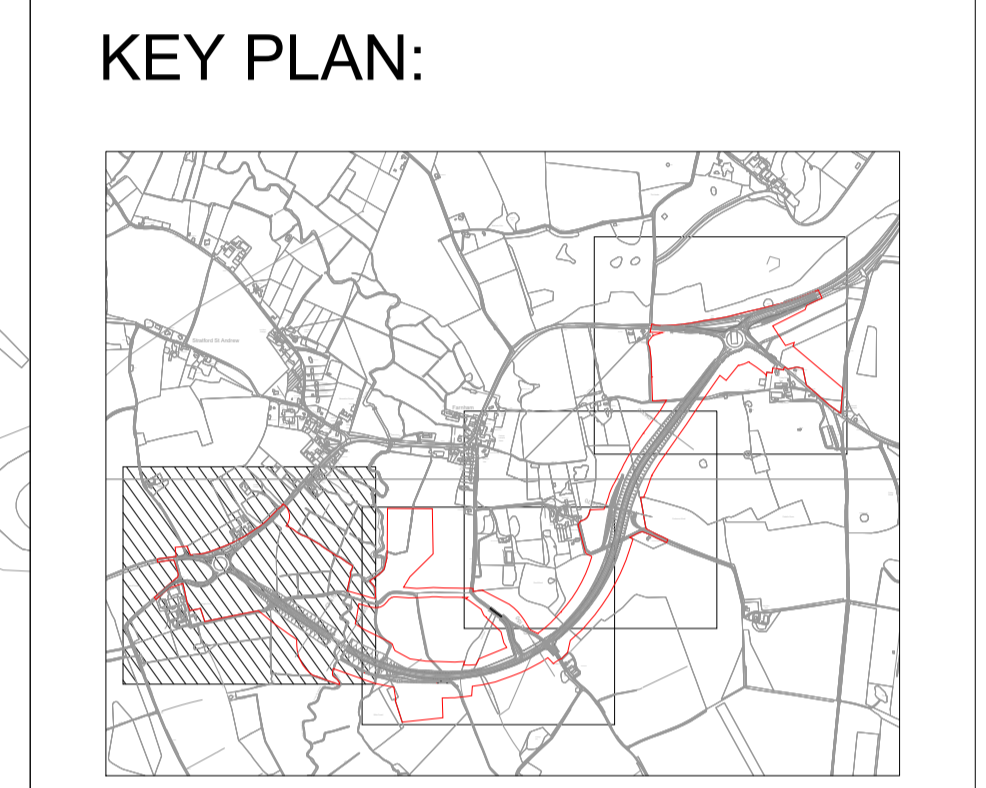
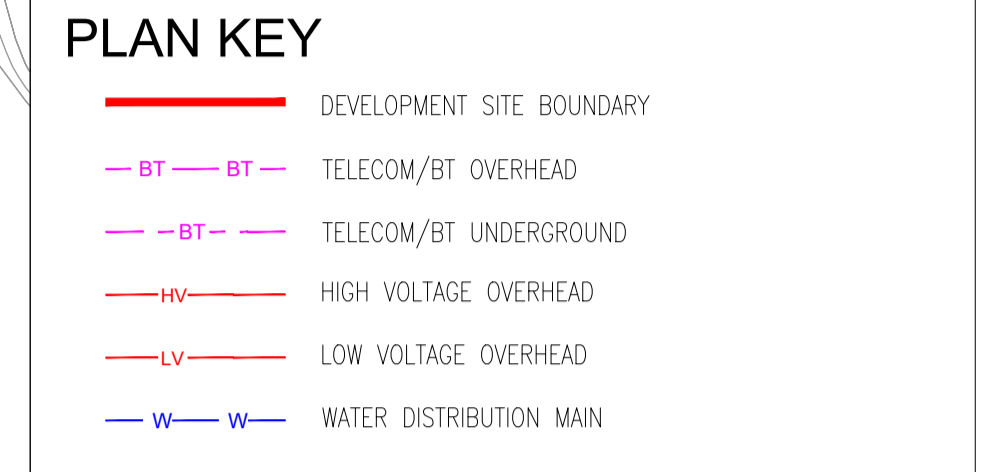
DRAWING NO: **SZC-SZ0204-XX-000-DRW-100453** REVISION: **03**

DATE: **JULY 2021** DRAWN: **DMD** SCALE: **1:5000 @ A1**





- NOTES:**
1. THE INFORMATION REGARDING THE LOCATION OF UNDERGROUND AND OVERHEAD UTILITY PLANT SHOWN ON THIS DRAWING HAS BEEN REPRODUCED FROM PLANS PROVIDED BY THE RELEVANT UTILITY COMPANY AND IS AN APPROXIMATION AND INTENDED FOR GENERAL GUIDANCE ONLY.
 2. OTHER UNCHARTED SERVICES MAY BE PRESENT IN THE AREA AT VARIOUS DEPTHS AND THE ROUTE OF SERVICES MAY DEVIATE SIGNIFICANTLY FROM THE ROUTES SHOWN ON THIS DRAWING. IT SHOULD NOT BE RELIED UPON IN THE EVENT OF EXCAVATIONS OR ANY OTHER WORKS BEING UNDERTAKEN.
 3. WSP IS NOT LIABLE FOR THE ACCURACY OF THE INFORMATION SHOWN AND THE CONTRACTOR WILL ULTIMATELY BE RESPONSIBLE FOR IDENTIFYING AND LOCATING SERVICES ON SITE.
 4. EXISTING UTILITY INFORMATION IS SHOWN ONLY WITHIN AND IN THE VICINITY OF THE DEVELOPMENT SITE BOUNDARY FOR CLARIFICATION.



REVISION	DATE	DRAWN/CHECKED	REASONS FOR REVISION / COMMENTS	APPROVED
03	JUL 2021	EBA MPB	PROPOSED CHANGES TO THE DCO APPLICATION - JULY 2021	SZC Co
02	JAN 2021	EBA MPB	PROPOSED CHANGES TO THE DCO APPLICATION - JANUARY	SZC Co
01	FEB 2020	DMD MLH	DCO SUBMISSION	SZC Co

NOT PROTECTIVELY MARKED

COPYRIGHT:
 Reproduced from Ordnance Survey map with the permission of Ordnance Survey on behalf of the controller of Her Majesty's Stationery Office © Crown copyright (2021). All Rights reserved. NNB GenCo Licence: 0100060408



PROJECT:
 SIZEWELL C

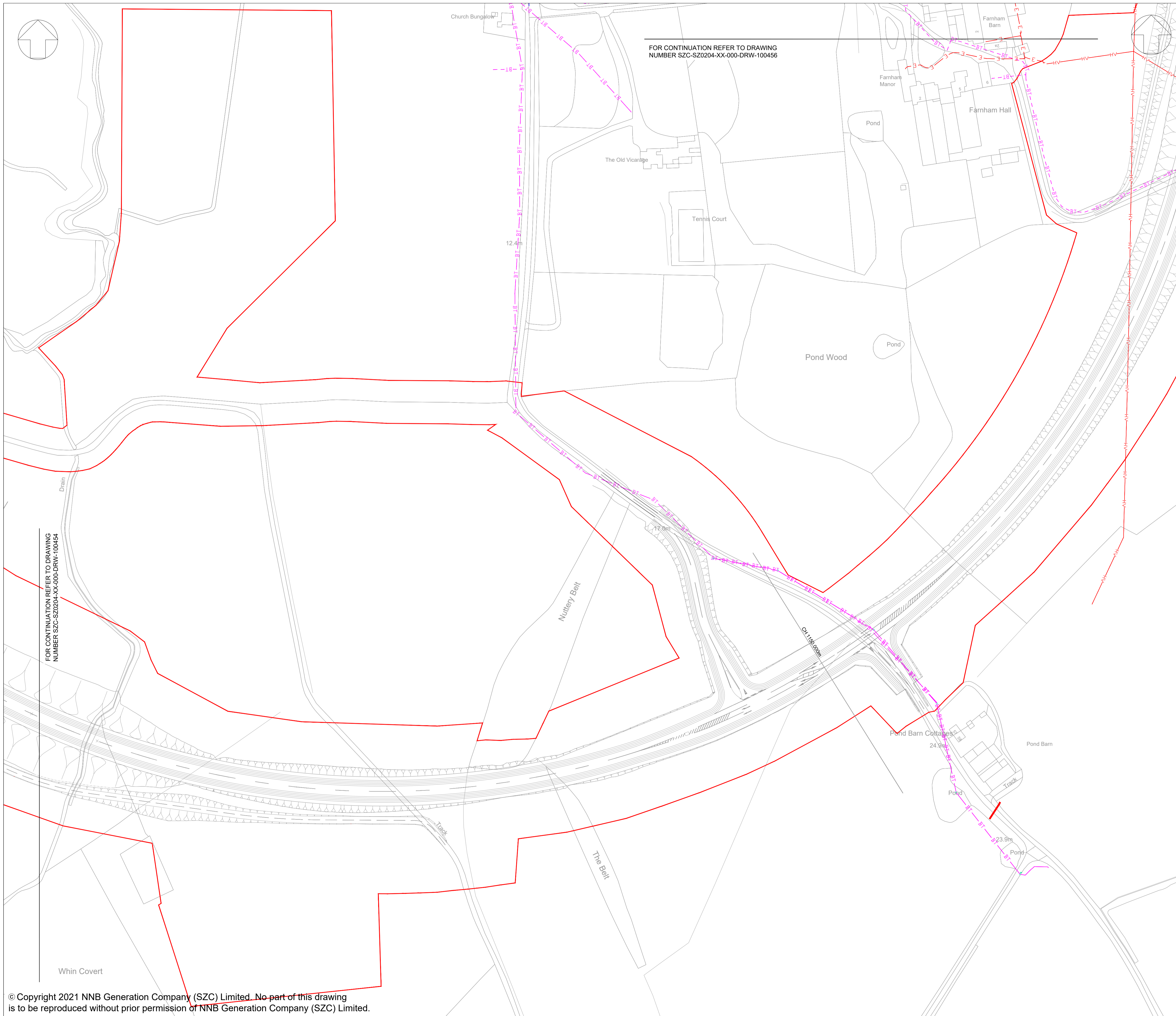
DOCUMENT:
 APPLICATION DRAWING - NOT FOR APPROVAL REGULATION 5(2)(o)

DRAWING TITLE:
 TWO VILLAGE BYPASS EXISTING UTILITIES PLAN SHEET 1 OF 4

DRAWING NO: SZC-SZ0204-XX-000-DRW-100454 **REVISION:** 03

DATE: JULY 2021 **DRAWN:** DMD **SCALE:** 1:1250 @ A1

SCALE BAR: 0 50 metres



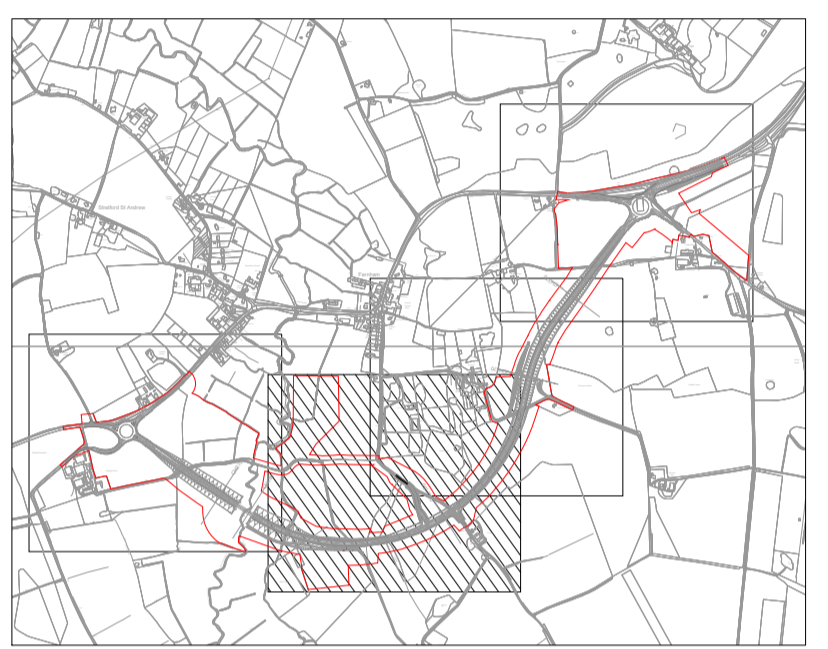
NOTES:

1. THE INFORMATION REGARDING THE LOCATION OF UNDERGROUND AND OVERHEAD UTILITY PLANT SHOWN ON THIS DRAWING HAS BEEN REPRODUCED FROM PLANS PROVIDED BY THE RELEVANT UTILITY COMPANY AND IS AN APPROXIMATION AND INTENDED FOR GENERAL GUIDANCE ONLY.
2. OTHER UNCHARTED SERVICES MAY BE PRESENT IN THE AREA AT VARIOUS DEPTHS AND THE ROUTE OF SERVICES MAY DEVIATE SIGNIFICANTLY FROM THE ROUTES SHOWN ON THIS DRAWING. IT SHOULD NOT BE RELIED UPON IN THE EVENT OF EXCAVATIONS OR ANY OTHER WORKS BEING UNDERTAKEN.
3. WSP IS NOT LIABLE FOR THE ACCURACY OF THE INFORMATION SHOWN AND THE CONTRACTOR WILL ULTIMATELY BE RESPONSIBLE FOR IDENTIFYING AND LOCATING SERVICES ON SITE.
4. EXISTING UTILITY INFORMATION IS SHOWN ONLY WITHIN AND IN THE VICINITY OF THE DEVELOPMENT SITE BOUNDARY FOR CLARIFICATION.

PLAN KEY

- DEVELOPMENT SITE BOUNDARY
- TELECOM/BT OVERHEAD
- TELECOM/BT UNDERGROUND
- HIGH VOLTAGE OVERHEAD
- ELECTRIC

KEY PLAN:



REVISION	DATE	DRAWN/CHECKED	REASONS FOR REVISION / COMMENTS	APPROVED
03	JUL 2021	EBA MPB	PROPOSED CHANGES TO THE DCO APPLICATION - JULY 2021	SZC Co
02	JAN 2021	EBA MPB	PROPOSED CHANGES TO THE DCO APPLICATION - JANUARY 2021	SZC Co
01	FEB 2020	DMD MLH	DCO SUBMISSION	SZC Co

NOT PROTECTIVELY MARKED

COPYRIGHT:

Reproduced from Ordnance Survey map with the permission of Ordnance Survey on behalf of the controller of Her Majesty's Stationery Office © Crown copyright (2021). All Rights reserved. NNB GenCo Licence: 0100060408



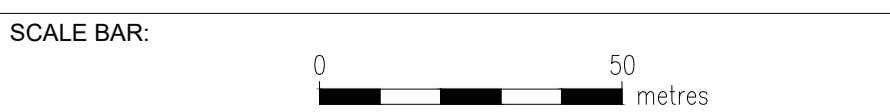
PROJECT:
SIZEWELL C

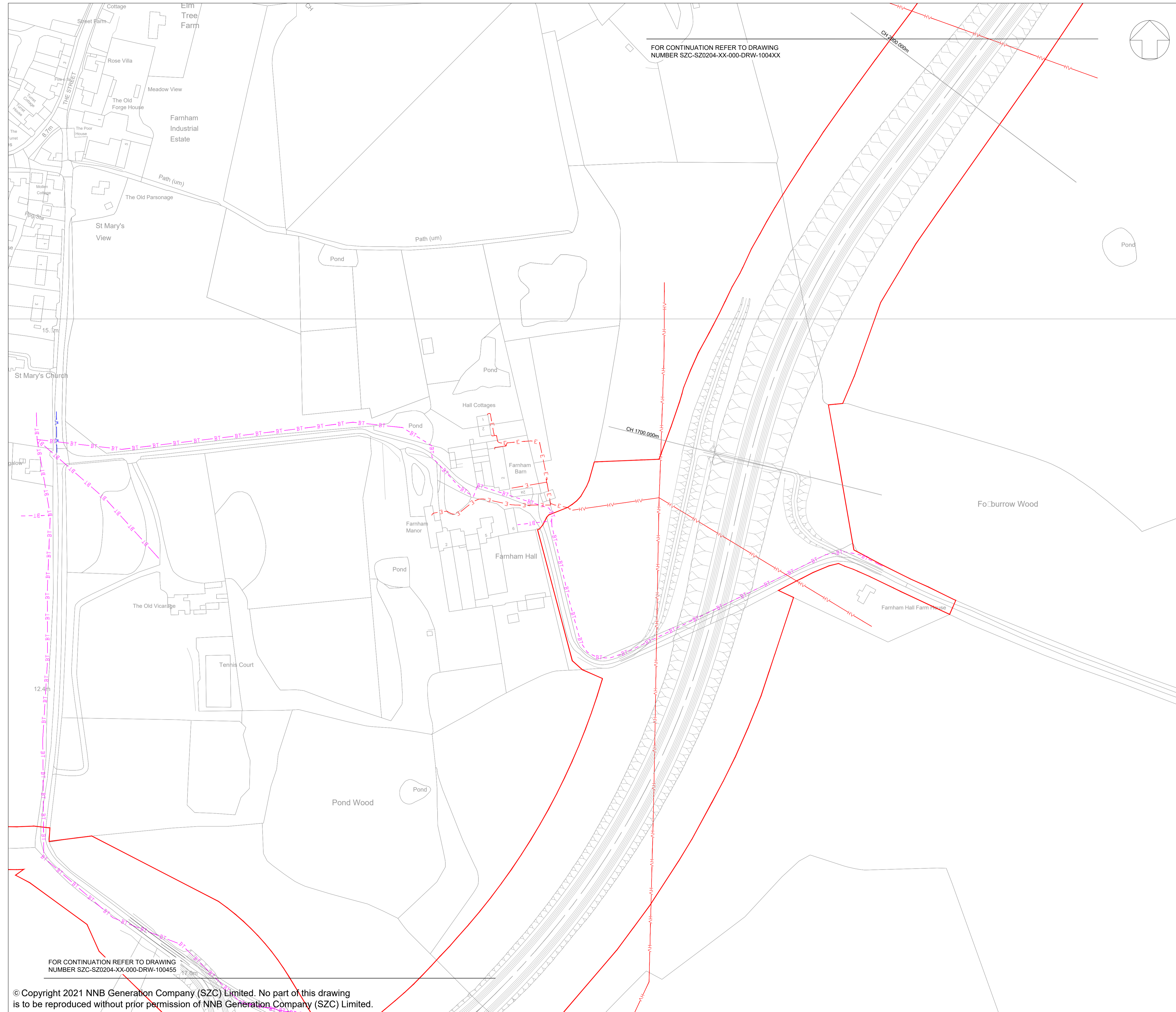
DOCUMENT:
APPLICATION DRAWING - NOT FOR APPROVAL REGULATION 5(2)(o)

DRAWING TITLE:
TWO VILLAGE BYPASS EXISTING UTILITIES PLAN SHEET 2 OF 4

DRAWING NO: **SZC-SZ0204-XX-000-DRW-100455** REVISION: **03**

DATE: **JULY 2021** DRAWN: **DMD** SCALE: **1:1250 @ A1**





FOR CONTINUATION REFER TO DRAWING NUMBER SZC-SZ0204-XX-000-DRW-1004XX

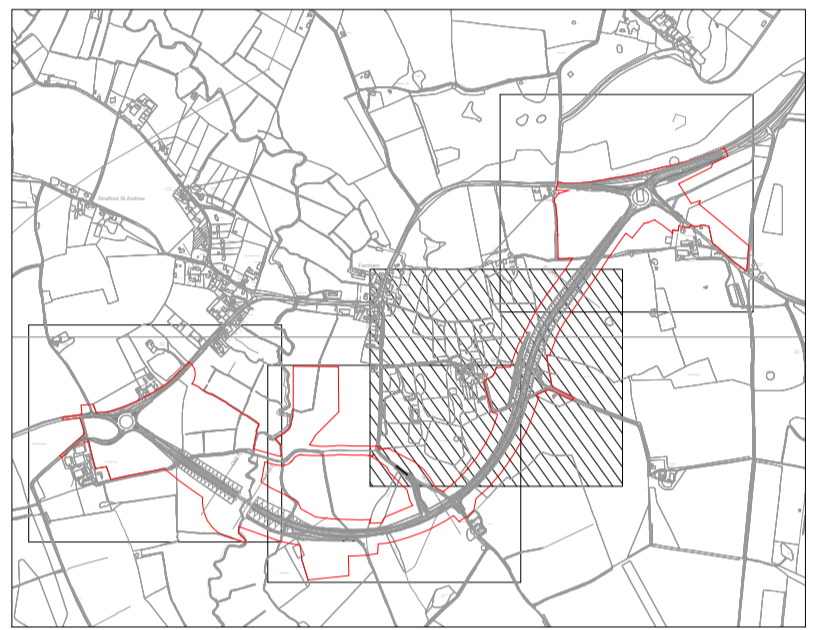
NOTES:

1. THE INFORMATION REGARDING THE LOCATION OF UNDERGROUND AND OVERHEAD UTILITY PLANT SHOWN ON THIS DRAWING HAS BEEN REPRODUCED FROM PLANS PROVIDED BY THE RELEVANT UTILITY COMPANY AND IS AN APPROXIMATION AND INTENDED FOR GENERAL GUIDANCE ONLY.
2. OTHER UNCHARTED SERVICES MAY BE PRESENT IN THE AREA AT VARIOUS DEPTHS AND THE ROUTE OF SERVICES MAY DEVIATE SIGNIFICANTLY FROM THE ROUTES SHOWN ON THIS DRAWING. IT SHOULD NOT BE RELIED UPON IN THE EVENT OF EXCAVATIONS OR ANY OTHER WORKS BEING UNDERTAKEN.
3. WSP IS NOT LIABLE FOR THE ACCURACY OF THE INFORMATION SHOWN AND THE CONTRACTOR WILL ULTIMATELY BE RESPONSIBLE FOR IDENTIFYING AND LOCATING SERVICES ON SITE.
4. EXISTING UTILITY INFORMATION IS SHOWN ONLY WITHIN AND IN THE VICINITY OF THE DEVELOPMENT SITE BOUNDARY FOR CLARIFICATION.

PLAN KEY:

- DEVELOPMENT SITE BOUNDARY
- - - - TELECOM/BT OVERHEAD
- - - - TELECOM/BT UNDERGROUND
- HIGH VOLTAGE OVERHEAD
- ELECTRIC
- WATER DISTRIBUTION MAIN

KEY PLAN:



03	JUL 2021	EBA	MPB	PROPOSED CHANGES TO THE DCO APPLICATION - JULY 2021	SZC Co
02	JAN 2021	EBA	MPB	PROPOSED CHANGES TO THE DCO APPLICATION - JANUARY 2021	SZC Co
01	FEB 2020	DMD	MLH	DCO SUBMISSION	SZC Co
REVISION	DATE	DRAWN/CHECKED		REASONS FOR REVISION / COMMENTS	APPROVED

NOT PROTECTIVELY MARKED

COPYRIGHT:

Reproduced from Ordnance Survey map with the permission of Ordnance Survey on behalf of the controller of Her Majesty's Stationery Office © Crown copyright (2021). All Rights reserved. NNB GenCo Licence: 0100060408



PROJECT:
SIZEWELL C

DOCUMENT:
APPLICATION DRAWING - NOT FOR APPROVAL REGULATION 5(2)(o)

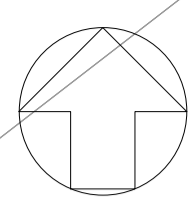
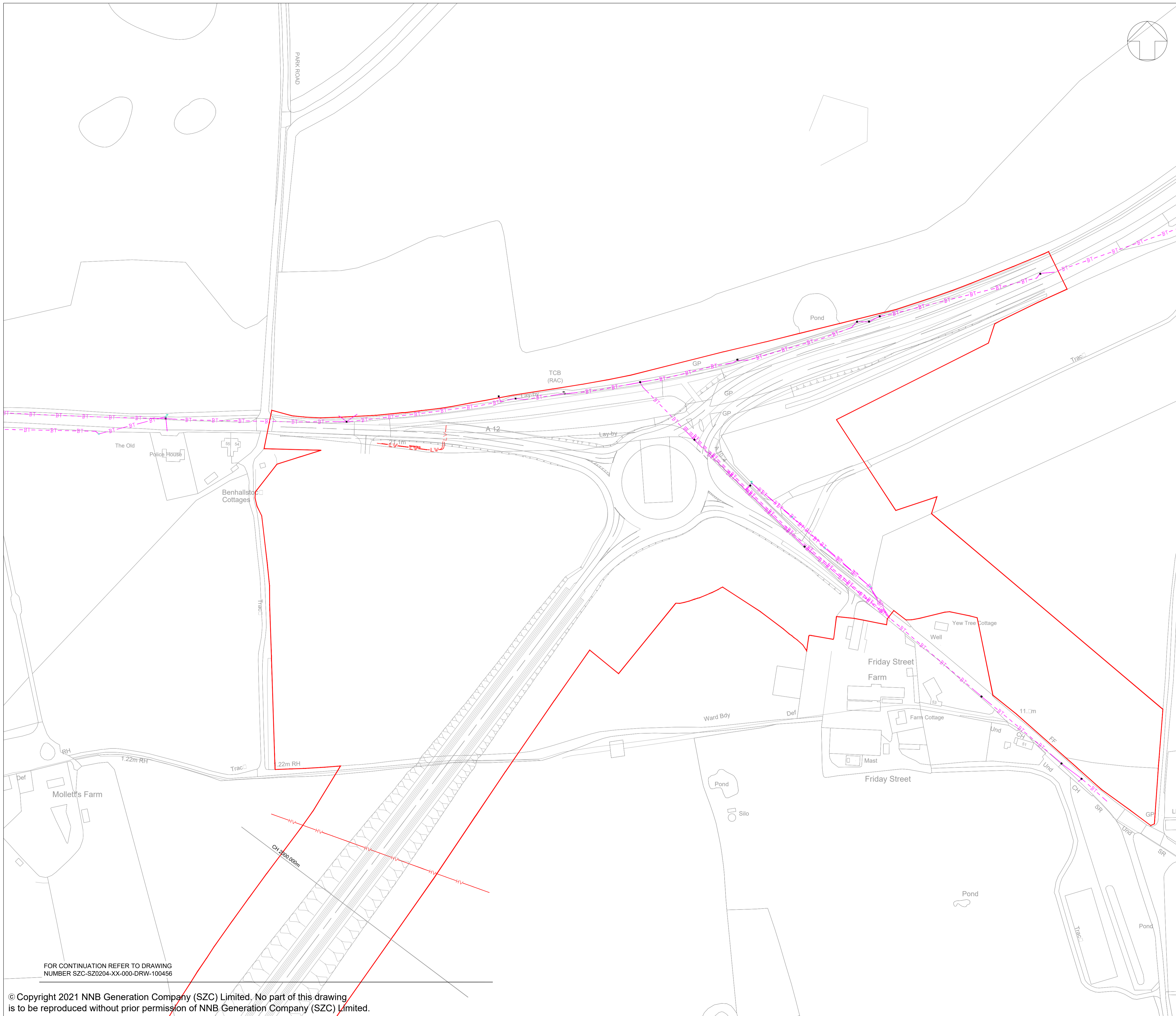
DRAWING TITLE:
TWO VILLAGE BYPASS EXISTING UTILITIES PLAN SHEET 3 OF 4

DRAWING NO: SZC-SZ0204-XX-000-DRW-100456 REVISION: 03

DATE: JULY 2021 DRAWN: DMD SCALE: 1:1250 @ A1

SCALE BAR:

FOR CONTINUATION REFER TO DRAWING NUMBER SZC-SZ0204-XX-000-DRW-100455



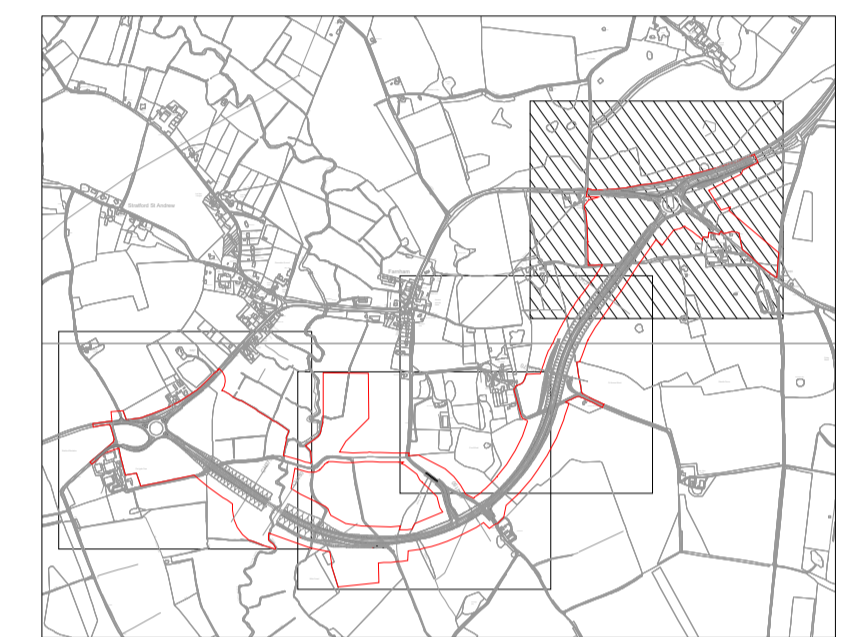
NOTES:

1. THE INFORMATION REGARDING THE LOCATION OF UNDERGROUND AND OVERHEAD UTILITY PLANT SHOWN ON THIS DRAWING HAS BEEN REPRODUCED FROM PLANS PROVIDED BY THE RELEVANT UTILITY COMPANY AND IS AN APPROXIMATION AND INTENDED FOR GENERAL GUIDANCE ONLY.
2. OTHER UNCHARTED SERVICES MAY BE PRESENT IN THE AREA AT VARIOUS DEPTHS AND THE ROUTE OF SERVICES MAY DEVIATE SIGNIFICANTLY FROM THE ROUTES SHOWN ON THIS DRAWING. IT SHOULD NOT BE RELIED UPON IN THE EVENT OF EXCAVATIONS OR ANY OTHER WORKS BEING UNDERTAKEN.
3. WSP IS NOT LIABLE FOR THE ACCURACY OF THE INFORMATION SHOWN AND THE CONTRACTOR WILL ULTIMATELY BE RESPONSIBLE FOR IDENTIFYING AND LOCATING SERVICES ON SITE.
4. EXISTING UTILITY INFORMATION IS SHOWN ONLY WITHIN AND IN THE VICINITY OF THE DEVELOPMENT SITE BOUNDARY FOR CLARIFICATION.

PLAN KEY:

- DEVELOPMENT SITE BOUNDARY
- - - TELECOM/BT OVERHEAD
- - - TELECOM/BT UNDERGROUND
- HIGH VOLTAGE OVERHEAD
- LOW VOLTAGE OVERHEAD
- WATER DISTRIBUTION MAIN

KEY PLAN:



03	JUL 2021	EBA	MPB	PROPOSED CHANGES TO THE DCO APPLICATION - JULY 2021	SZC Co
02	JAN 2021	EBA	MPB	PROPOSED CHANGES TO THE DCO APPLICATION - JANUARY 2021	SZC Co
01	FEB 2020	DMD	MLH	DCO SUBMISSION	SZC Co
REVISION	DATE	DRAWN/CHECKED		REASONS FOR REVISION / COMMENTS	APPROVED

NOT PROTECTIVELY MARKED

COPYRIGHT:

Reproduced from Ordnance Survey map with the permission of Ordnance Survey on behalf of the controller of Her Majesty's Stationery Office © Crown copyright (2021). All Rights reserved. NNB GenCo Licence: 0100060408



PROJECT:

SIZEWELL C

DOCUMENT:

APPLICATION DRAWING - NOT FOR APPROVAL REGULATION 5(2)(o)

DRAWING TITLE:

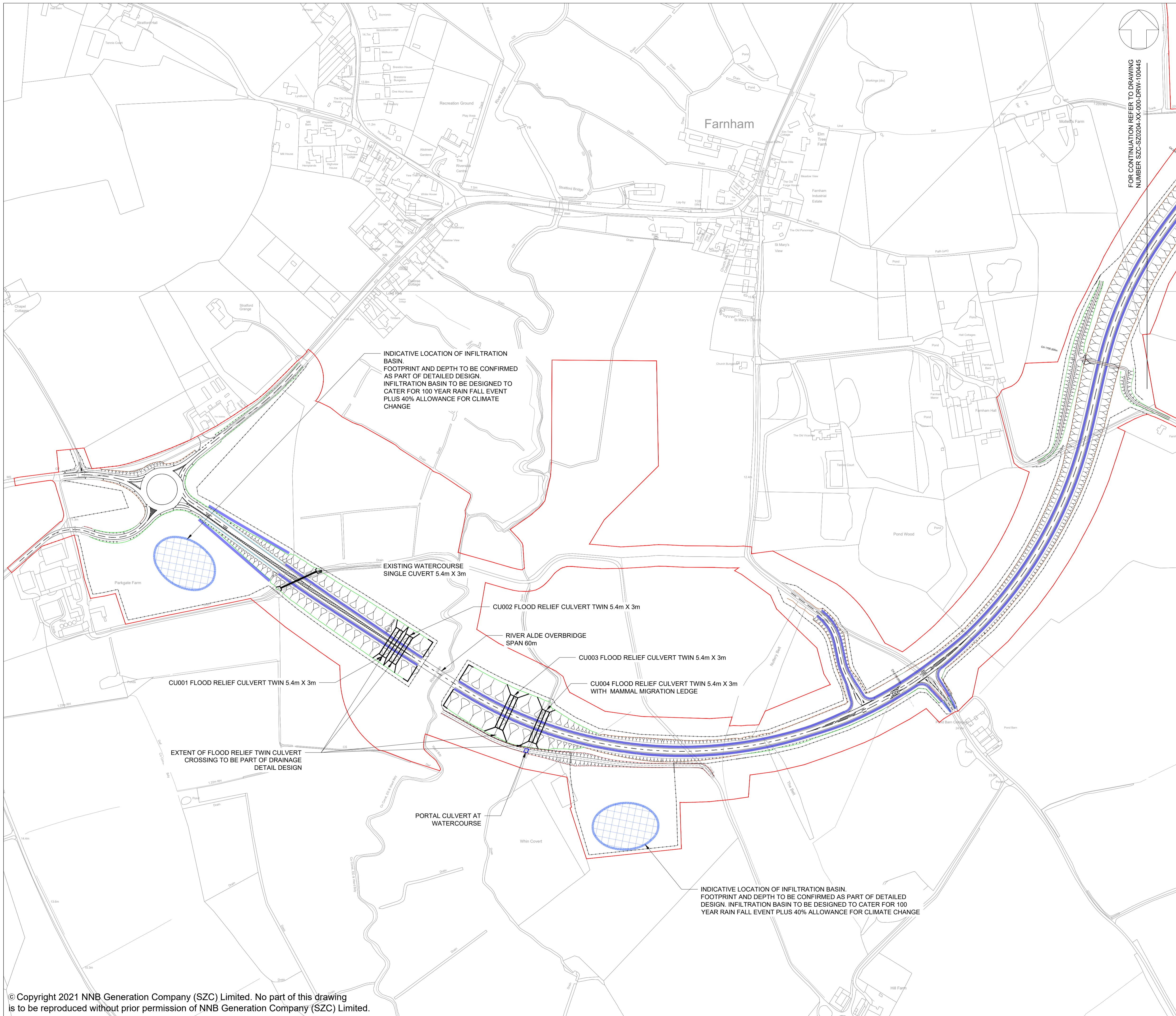
TWO VILLAGE BYPASS EXISTING UTILITIES PLAN SHEET 4 OF 4

DRAWING NO: SZC-SZ0204-XX-000-DRW-100523 REVISION: 03

DATE: JULY 2021 DRAWN: DMD SCALE: 1:1250 @ A1

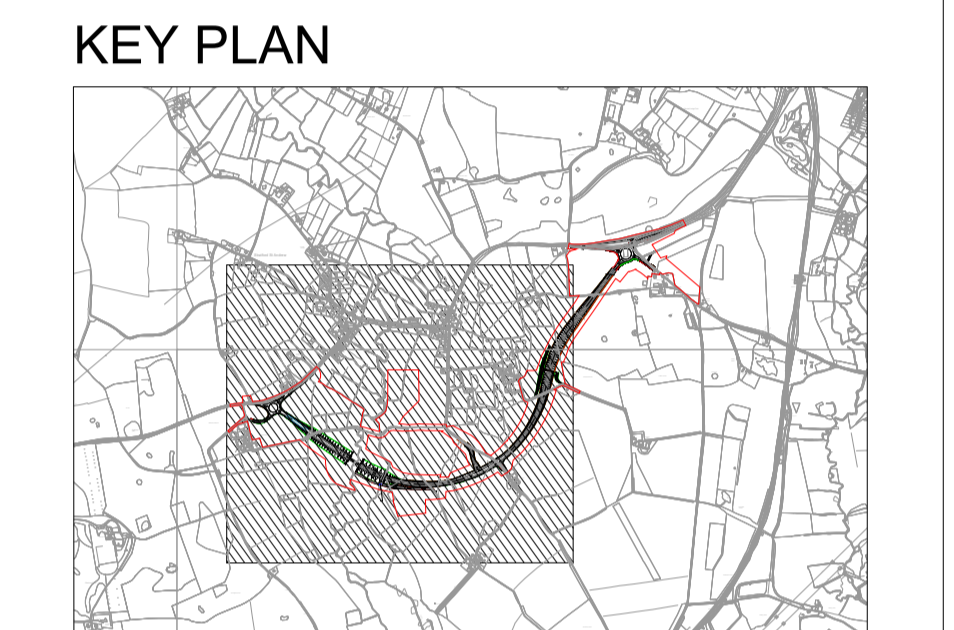
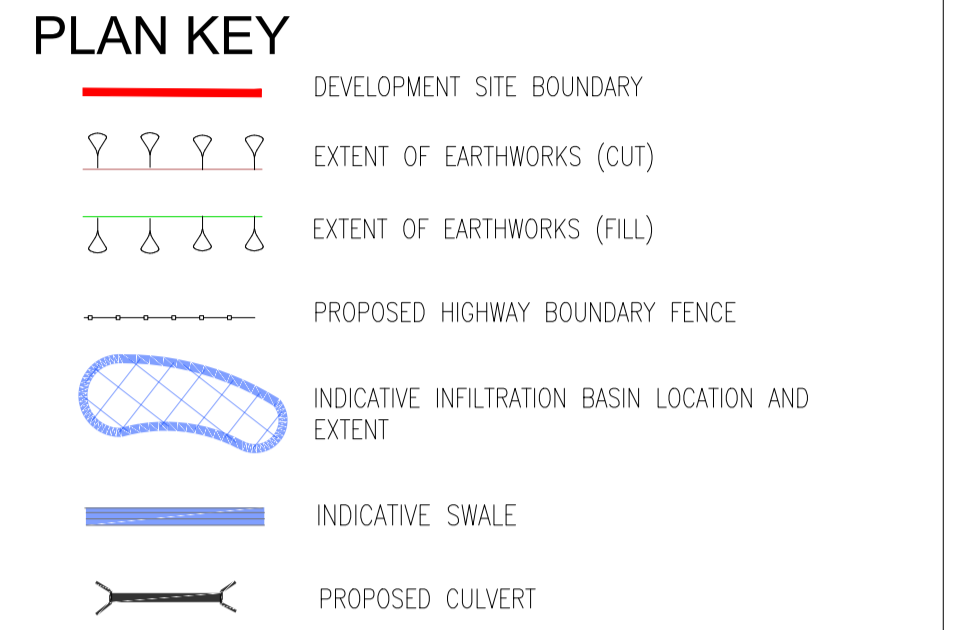
SCALE BAR: 0 50 metres

FOR CONTINUATION REFER TO DRAWING NUMBER SZC-SZ0204-XX-000-DRW-100456



FOR CONTINUATION REFER TO DRAWING NUMBER SZC-SZ0204-XX-000-DRW-100445

- NOTES:**
1. THIS DRAWING IS FOR PLANNING PURPOSES ONLY AND SHALL NOT BE USED FOR CONSTRUCTION OR ANY OTHER PURPOSE.
 2. THE SCHEME DESIGN IS BASED ON ORDNANCE SURVEY MAPPING DATA. THE EXISTING GROUND TERRAIN AND PROPOSED SURFACES ARE BASED ON THE UK GOVERNMENT'S OPEN SOURCE LIDAR DIGITAL TERRAIN MAPPING DATA. ALL POSITIONS AND LEVELS ARE TO BE REVIEWED FOLLOWING COMPLETION OF A DETAILED SITE TOPOGRAPHICAL SURVEY.
 3. ALL DIMENSIONS IN METRES UNLESS STATED OTHERWISE.
 4. ALL LEVELS IN METRES UNLESS STATED OTHERWISE.
 5. ALL EARTHWORKS BATTER SLOPES ARE SHOWN AT A GRADIENT OF 1 IN 3.
 6. PROPOSED INFILTRATION BASIN VOLUMES ARE INDICATIVE AND TO BE PROVIDED BASED UPON 1 IN 100 YEAR STORM RETURN PERIOD PLUS AN ALLOWANCE OF 40% FOR CLIMATE CHANGE.
 7. THE DRAINAGE SCHEME IS INDICATIVE FOR INFORMATION ONLY AND IS SUBJECT TO DETAILED DESIGN AND MODELLING.



INDICATIVE LOCATION OF INFILTRATION BASIN. FOOTPRINT AND DEPTH TO BE CONFIRMED AS PART OF DETAILED DESIGN. INFILTRATION BASIN TO BE DESIGNED TO CATER FOR 100 YEAR RAIN FALL EVENT PLUS 40% ALLOWANCE FOR CLIMATE CHANGE

EXISTING WATERCOURSE SINGLE CULVERT 5.4m X 3m

CU002 FLOOD RELIEF CULVERT TWIN 5.4m X 3m

RIVER ALDE OVERBRIDGE SPAN 60m

CU003 FLOOD RELIEF CULVERT TWIN 5.4m X 3m

CU004 FLOOD RELIEF CULVERT TWIN 5.4m X 3m WITH MAMMAL MIGRATION LEDGE

CU001 FLOOD RELIEF CULVERT TWIN 5.4m X 3m

EXTENT OF FLOOD RELIEF TWIN CULVERT CROSSING TO BE PART OF DRAINAGE DETAIL DESIGN

PORTAL CULVERT AT WATERCOURSE

INDICATIVE LOCATION OF INFILTRATION BASIN. FOOTPRINT AND DEPTH TO BE CONFIRMED AS PART OF DETAILED DESIGN. INFILTRATION BASIN TO BE DESIGNED TO CATER FOR 100 YEAR RAIN FALL EVENT PLUS 40% ALLOWANCE FOR CLIMATE CHANGE

03	JUL 2021	EBA	MPB	PROPOSED CHANGES TO THE DCO APPLICATION - JULY 2021	SZC Co
02	JAN 2021	EBA	MPB	PROPOSED CHANGES TO THE DCO APPLICATION - JANUARY 2021	SZC Co
01	FEB 2020	LMM	ACC	DCO SUBMISSION	SZC Co
REVISION	DATE	DRAWN/CHECKED	REASONS FOR REVISION / COMMENTS		APPROVED

NOT PROTECTIVELY MARKED

COPYRIGHT:
 Reproduced from Ordnance Survey map with the permission of Ordnance Survey on behalf of the controller of Her Majesty's Stationery Office © Crown copyright (2021). All Rights reserved. NNB GenCo Licence: 0100060408



PROJECT:
 SIZEWELL C

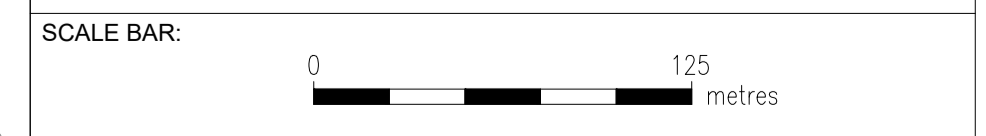
DOCUMENT:
 APPLICATION DRAWING - NOT FOR APPROVAL REGULATION 5(2)(o)

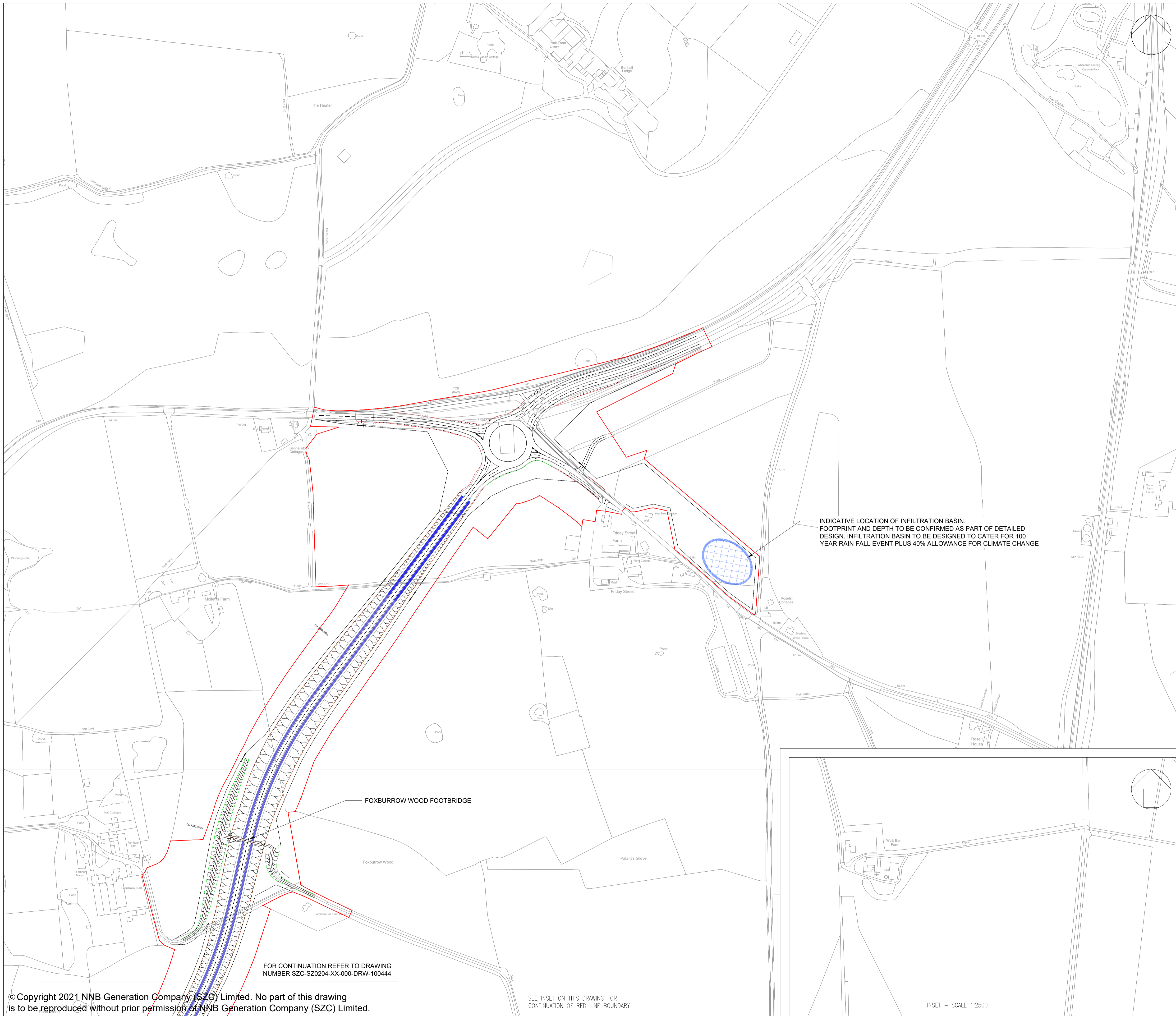
DRAWING TITLE:
 TWO VILLAGE BYPASS PROPOSED DRAINAGE PLAN SHEET 1 OF 2

DRAWING NO:
 SZC-SZ0204-XX-000-DRW-100444

REVISION:
 03

DATE: JULY 2021
 DRAWN: LMM
 SCALE: 1:2500 @ A1





INDICATIVE LOCATION OF INFILTRATION BASIN.
 FOOTPRINT AND DEPTH TO BE CONFIRMED AS PART OF DETAILED DESIGN. INFILTRATION BASIN TO BE DESIGNED TO CATER FOR 100 YEAR RAIN FALL EVENT PLUS 40% ALLOWANCE FOR CLIMATE CHANGE

FOR CONTINUATION REFER TO DRAWING NUMBER SZC-SZ0204-XX-000-DRW-100444





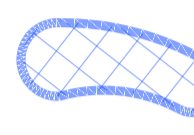


SEE INSET ON THIS DRAWING FOR CONTINUATION OF RED LINE BOUNDARY

INSET - SCALE 1:2500

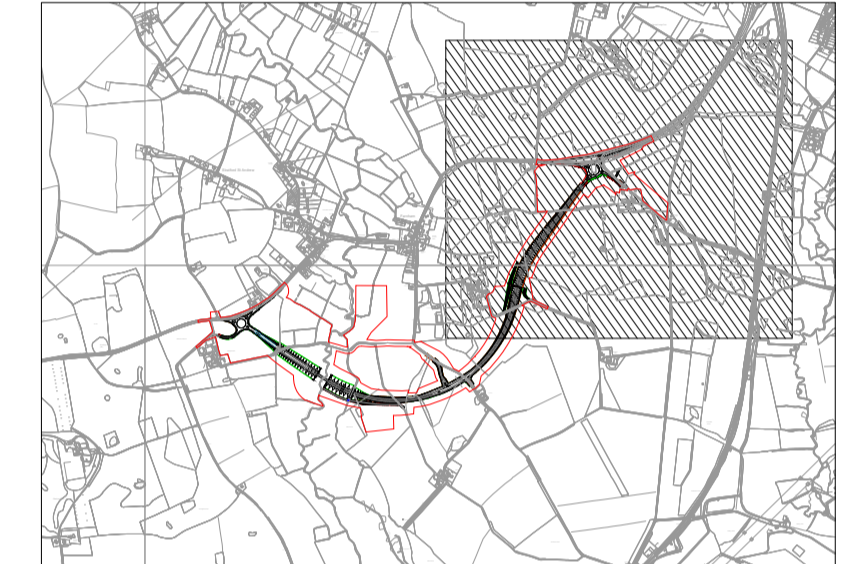
NOTES:

1. THIS DRAWING IS FOR PLANNING PURPOSES ONLY AND SHALL NOT BE USED FOR CONSTRUCTION OR ANY OTHER PURPOSE.
2. THE SCHEME DESIGN IS BASED ON ORDNANCE SURVEY MAPPING DATA. THE EXISTING GROUND TERRAIN AND PROPOSED SURFACES ARE BASED ON THE UK GOVERNMENT'S OPEN SOURCE LIDAR DIGITAL TERRAIN MAPPING DATA. ALL POSITIONS AND LEVELS ARE TO BE REVIEWED FOLLOWING COMPLETION OF A DETAILED SITE TOPOGRAPHICAL SURVEY.
3. ALL DIMENSIONS IN METRES UNLESS STATED OTHERWISE.
4. ALL LEVELS IN METRES UNLESS STATED OTHERWISE.
5. ALL EARTHWORKS BATTER SLOPES ARE SHOWN AT A GRADIENT OF 1 IN 3.
6. PROPOSED INFILTRATION BASIN VOLUMES ARE INDICATIVE AND TO BE PROVIDED BASED UPON 1 IN 100 YEAR STORM RETURN PERIOD PLUS AN ALLOWANCE OF 40% FOR CLIMATE CHANGE.
7. THE DRAINAGE SCHEME IS INDICATIVE FOR INFORMATION ONLY AND IS SUBJECT TO DETAILED DESIGN AND MODELLING.

PLAN KEY

-  DEVELOPMENT SITE BOUNDARY
-  EXTENT OF EARTHWORKS (CUT)
-  EXTENT OF EARTHWORKS (FILL)
-  PROPOSED HIGHWAY BOUNDARY FENCE
-  INDICATIVE ATTENUATION BASIN LOCATION AND EXTENT
-  INDICATIVE SWALE
-  PROPOSED CULVERT

KEY PLAN



REVISION	DATE	DRAWN/CHECKED	REASONS FOR REVISION / COMMENTS	APPROVED
03	JUL 2021	EBA MPB	PROPOSED CHANGES TO THE DCO APPLICATION - JULY 2021	SZC Co
02	JAN 2021	EBA MPB	PROPOSED CHANGES TO THE DCO APPLICATION - JANUARY 2021	SZC Co
01	FEB 2020	LMM ACC	DCO SUBMISSION	SZC Co

NOT PROTECTIVELY MARKED

COPYRIGHT:

Reproduced from Ordnance Survey map with the permission of Ordnance Survey on behalf of the controller of Her Majesty's Stationery Office © Crown copyright (2021). All Rights reserved. NNB GenCo Licence: 0100060408



PROJECT:
 SIZEWELL C

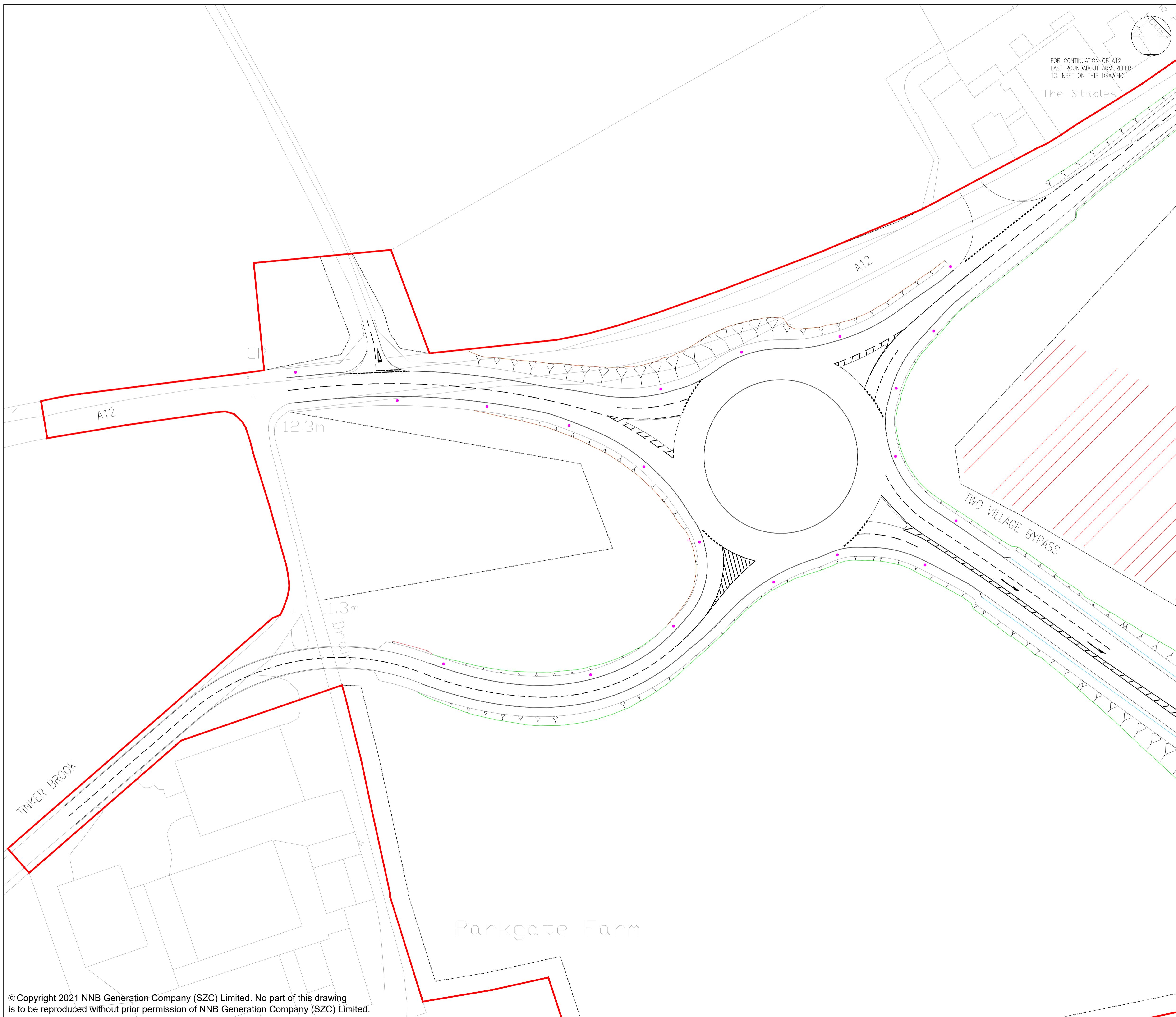
DOCUMENT:
 APPLICATION DRAWING - NOT FOR APPROVAL REGULATION 5(2)(o)

DRAWING TITLE:
 TWO VILLAGE BYPASS PROPOSED DRAINAGE PLAN SHEET 2 OF 2

DRAWING NO: SZC-SZ0204-XX-000-DRW-100445 **REVISION:** 03

DATE: JULY 2021 **DRAWN:** LMM **SCALE:** 1:2500 @ A1

SCALE BAR: 0 to 125 metres



FOR CONTINUATION OF A12 EAST ROUNDABOUT ARM REFER TO INSET ON THIS DRAWING

- NOTES:**
1. THIS DRAWING IS FOR PLANNING PURPOSES ONLY AND SHALL NOT BE USED FOR CONSTRUCTION OR ANY OTHER PURPOSE.
 2. ALL DIMENSIONS ARE IN METRES UNLESS STATED OTHERWISE.
 3. ALL LEVELS ARE IN METRES UNLESS STATED OTHERWISE.
 4. THE SCHEME DESIGN IS BASED ON ORDNANCE SURVEY MAPPING DATA. THE EXISTING GROUND TERRAIN AND PROPOSED SURFACES ARE BASED ON THE UK GOVERNMENT'S OPEN SOURCE LIDAR DIGITAL TERRAIN MAPPING DATA. ALL POSITIONS AND LEVELS ARE TO BE REVIEWED FOLLOWING COMPLETION OF A DETAILED SITE TOPOGRAPHICAL SURVEY.
 5. LIGHTING TO BE PROVIDED FOR A MINIMUM OF 105M ON EACH APPROACH TO THE ROUNDABOUT AND THE LIGHTING WILL COMPRISE 10M HIGH GALVANISED STEEL COLUMNS, BRACKETS AND LANTERNS AT A NOMINAL 20M CENTRES.
 6. 10M LIGHTING COLUMNS 0.4 UNIFORMITY
 - ROUNDABOUT LIGHTING TO 15 LUX AVERAGE
 - APPROACHES LIGHTING TO 10 LUX AVERAGE
 7. FOR DETAILS ON PROPOSED HIGHWAY IMPROVEMENTS REFER TO TWO VILLAGE BYPASS PROPOSED HIGHWAY IMPROVEMENTS GENERAL ARRANGEMENT.

- PLAN KEY:**
- DEVELOPMENT SITE BOUNDARY
 - - - - EXTENT OF EARTHWORKS (CUT)
 - - - - EXTENT OF EARTHWORKS (FILL)
 - - - - PROPOSED HIGHWAY BOUNDARY FENCE
 - INDICATIVE 10m LIGHTING COLUMNS 0.4 UNIFORMITY
 - ROUNDABOUT LIGHTING TO 15 LUX AVERAGE
 - APPROACHES LIGHTING TO 10 LUX AVERAGE
 - / / / / INDICATIVE CONSTRUCTION COMPOUND AREAS

03	JUL 2021	EBA	MPB	DCO APPLICATION - DEADLINE 5 SUBMISSION (DATE 23 JULY 2021)	SZC Co
02	JAN 2021	EBA	MPB	PROPOSED CHANGES TO THE DCO APPLICATION - JANUARY 2021	SZC Co
01	FEB 2020	LMM	ACC	DCO SUBMISSION	SZC Co
REVISION	DATE	DRAWN/CHECKED	REASONS FOR REVISION / COMMENTS		APPROVED

NOT PROTECTIVELY MARKED

COPYRIGHT:
 Reproduced from Ordnance Survey map with the permission of Ordnance Survey on behalf of the controller of Her Majesty's Stationery Office © Crown copyright (2021). All Rights reserved. NNB GenCo Licence: 0100060408



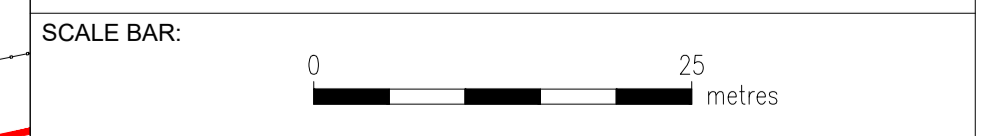
PROJECT:
 SIZEWELL C

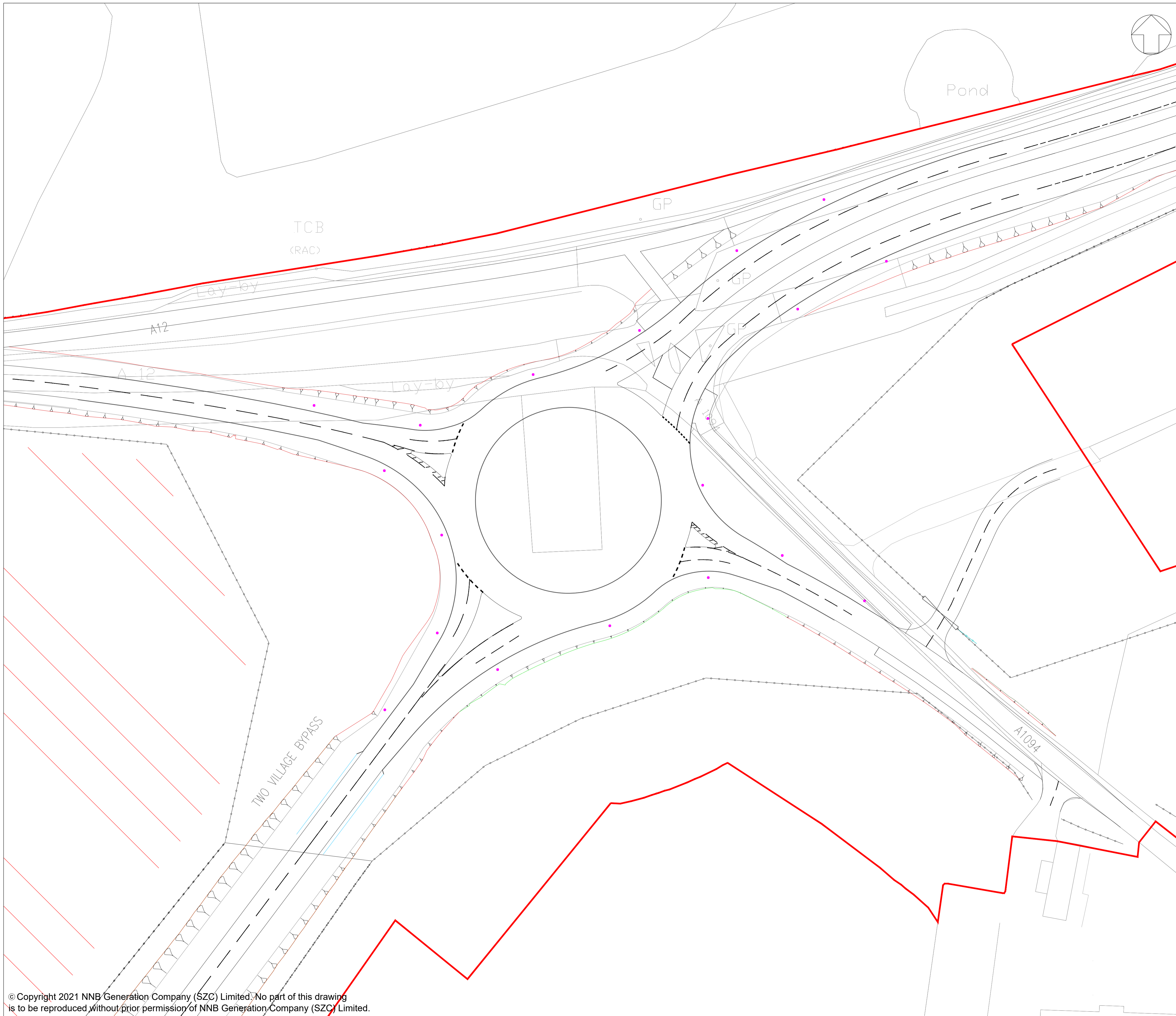
DOCUMENT:
 APPLICATION DRAWING - NOT FOR APPROVAL REGULATION 5(2)(o)

DRAWING TITLE:
 TWO VILLAGE BYPASS
 A12 WESTERN
 ROUNDABOUT
 PROPOSED STREET LIGHTING PLAN

DRAWING NO: SZC-SZ0204-XX-000-DRW-100447 **REVISION:** 03

DATE: JULY 2021 **DRAWN:** LMM **SCALE:** 1:500 @ A1





NOTES:

1. THIS DRAWING IS FOR PLANNING PURPOSES ONLY AND SHALL NOT BE USED FOR CONSTRUCTION OR ANY OTHER PURPOSE.
2. ALL DIMENSIONS ARE IN METRES UNLESS STATED OTHERWISE.
3. ALL LEVELS ARE IN METRES UNLESS STATED OTHERWISE.
4. THE SCHEME DESIGN IS BASED ON ORDNANCE SURVEY MAPPING DATA. THE EXISTING GROUND TERRAIN AND PROPOSED SURFACES ARE BASED ON THE UK GOVERNMENT'S OPEN SOURCE LIDAR DIGITAL TERRAIN MAPPING DATA. ALL POSITIONS AND LEVELS ARE TO BE REVIEWED FOLLOWING COMPLETION OF A DETAILED SITE TOPOGRAPHICAL SURVEY.
5. LIGHTING TO BE PROVIDED FOR A MINIMUM OF 105M ON EACH APPROACH TO THE ROUNDABOUT AND THE LIGHTING WILL COMPRISE 10M HIGH GALVANISED STEEL COLUMNS, BRACKETS AND LANTERNS AT A NOMINAL 20M CENTRES.
6. 10M LIGHTING COLUMNS 0.4 UNIFORMITY
 - ROUNDABOUT LIGHTING TO 15 LUX AVERAGE
 - APPROACHES LIGHTING TO 10 LUX AVERAGE
7. FOR DETAILS ON PROPOSED HIGHWAY IMPROVEMENTS REFER TO TWO VILLAGE BYPASS PROPOSED HIGHWAY IMPROVEMENTS GENERAL ARRANGEMENT.

PLAN KEY:

- DEVELOPMENT SITE BOUNDARY
- EXTENT OF EARTHWORKS (CUT)
- EXTENT OF EARTHWORKS (FILL)
- PROPOSED HIGHWAY BOUNDARY FENCE
- INDICATIVE CONSTRUCTION COMPOUND AREAS
- INDICATIVE 10m LIGHTING COLUMNS 0.4 UNIFORMITY
 - ROUNDABOUT LIGHTING TO 15 LUX AVERAGE
 - APPROACHES LIGHTING TO 10 LUX AVERAGE

REVISION	DATE	DRAWN/CHECKED	REASONS FOR REVISION / COMMENTS	APPROVED
03	JUL 2021	EBA MPB	PROPOSED CHANGES TO THE DCO APPLICATION - JULY 2021	SZC Co
02	JAN 2021	EBA MPB	PROPOSED CHANGES TO THE DCO APPLICATION - JANUARY 2021	SZC Co
01	FEB 2020	LMM ACC	DCO SUBMISSION	SZC Co

NOT PROTECTIVELY MARKED

COPYRIGHT:
 Reproduced from Ordnance Survey map with the permission of Ordnance Survey on behalf of the controller of Her Majesty's Stationery Office © Crown copyright (2021). All Rights reserved. NNB GenCo Licence: 0100060408



PROJECT:
 SIZEWELL C

DOCUMENT:
 APPLICATION DRAWING - NOT FOR APPROVAL REGULATION 5(2)(o)

DRAWING TITLE:
 TWO VILLAGE BYPASS A12/A1094 EASTERN ROUNDABOUT PROPOSED STREET LIGHTING PLAN

DRAWING NO: SZC-SZ0204-XX-000-DRW-100446 **REVISION:** 03

DATE: JULY 2021 **DRAWN:** LMM **SCALE:** 1:500 @ A1

